


EXPLANATION

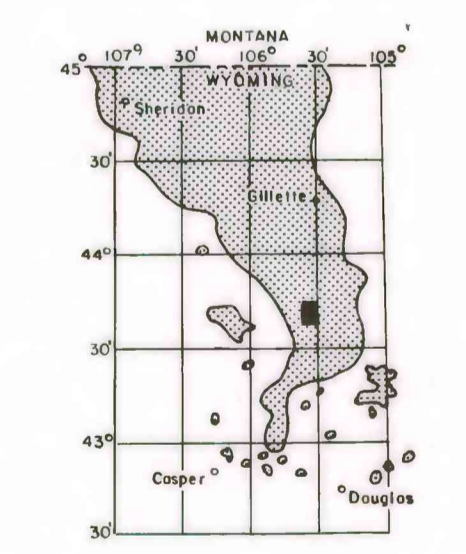


NON-FEDERAL COAL LAND



BOUNDARY LINES—Enclosing areas of measured, indicated and inferred coal resources of the coal bed. Dashed where projected from adjacent quadrangles.

To convert miles to kilometers multiply miles by 1.609.



MAP SHOWING LOCATION OF THE NE¼ TURNERCREST 15' QUADRANGLE AND THE POWDER RIVER BASIN KNOWN RECOVERABLE COAL RESOURCE AREA (STIPPLED), WYOMING

This report has not been edited for conformity with U.S. Geological Survey editorial standards or stratigraphic nomenclature.

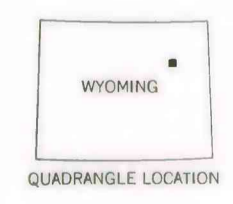
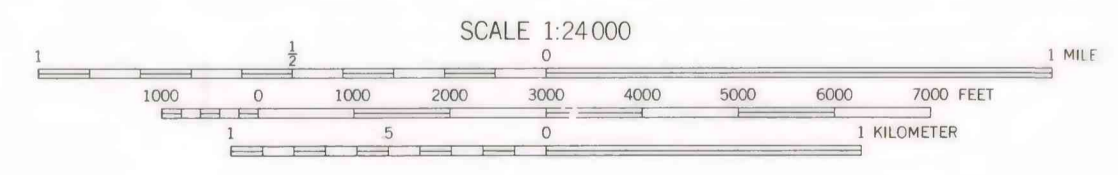
COAL RESOURCE OCCURRENCE MAP OF THE NE¼ TURNERCREST 15' QUADRANGLE, CAMPBELL COUNTY, WYOMING

BY
IntraSearch
1979

PLATE 32
AREAL DISTRIBUTION OF IDENTIFIED RESOURCES OF WILDCAT-MOYER COAL ZONE

Base from U.S. Geological Survey, 1960

APPROXIMATE MEAN DECLINATION 1979



Compiled in 1979