


EXPLANATION



NON-FEDERAL COAL LAND

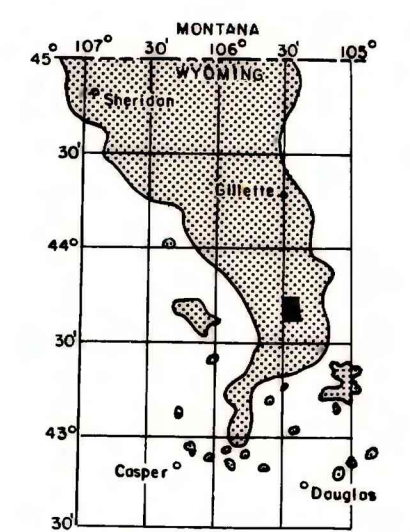


TOTAL RESERVE BASE (RB) OF FEDERAL COAL PER SECTION-In millions of short tons.

To convert short tons to metric tons, multiply short tons by 0.9072.

4	3	2	1
5	6		
6	7		

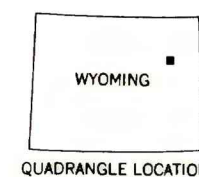
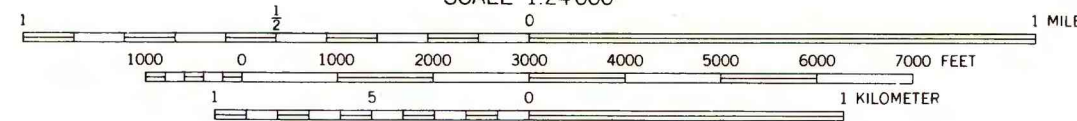
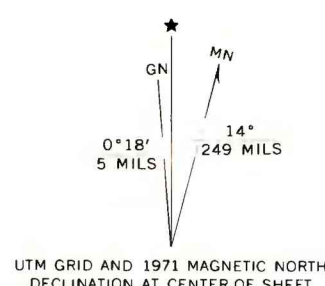
SECTION OF LAND-Showing lots and lot numbers.



MAP SHOWING LOCATION OF THE LITTLE THUNDER RESERVOIR QUADRANGLE AND THE POWDER RIVER BASIN KNOWN RECOVERABLE COAL RESOURCE AREA (STIPPLED), WYOMING

Base from U.S. Geological Survey, 1971

Compiled in 1979



COAL RESOURCE OCCURRENCE MAP OF THE LITTLE THUNDER RESERVOIR QUADRANGLE, CAMPBELL COUNTY, WYOMING

BY
IntraSearch
1979

PLATE 2
BOUNDARY AND COAL
DATA MAP

This report has not been edited for conformity with U.S. Geological Survey editorial standards or stratigraphic nomenclature.