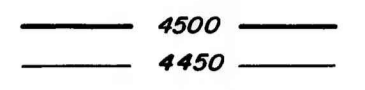


EXPLANATION

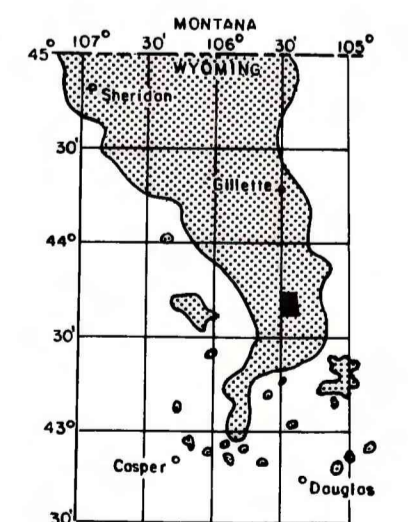


STRUCTURE CONTOURS—Drawn on top of coal bed. Contour interval 50 feet. Datum is mean sea level.

○ 4563 ● 4563

DRILL HOLE—Showing elevation at top of coal bed, in feet.

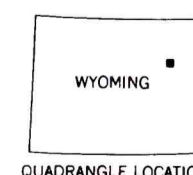
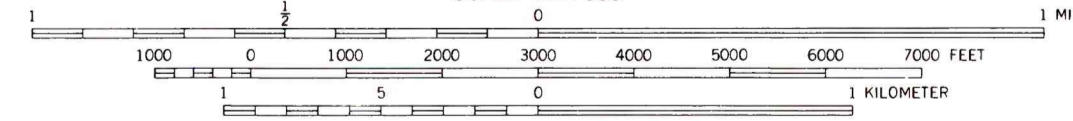
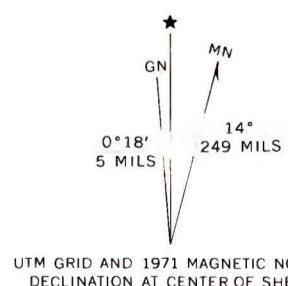
To convert feet to meters multiply feet by 0.3048.



MAP SHOWING LOCATION OF THE LITTLE THUNDER RESERVOIR QUADRANGLE AND THE POWDER RIVER BASIN KNOWN RECOVERABLE COAL RESOURCE AREA (STIPPLED), WYOMING

Base from U.S. Geological Survey, 1971

Compiled in 1979



COAL RESOURCE OCCURRENCE MAP OF THE LITTLE THUNDER RESERVOIR QUADRANGLE, CAMPBELL COUNTY, WYOMING

BY
IntraSearch
1979

PLATE 15
STRUCTURE CONTOUR MAP OF
UPPER WYODAK COAL BED

This report has not been edited for conformity with U.S. Geological Survey editorial standards or stratigraphic nomenclature.