

EXPLANATION

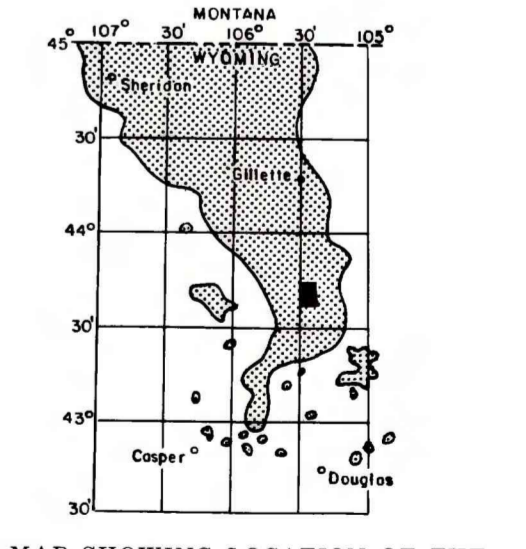
NON-FEDERAL COAL LAND—Coal tonnages not evaluated.

STRIPPING LIMIT LINE—500 foot overburden isopach boundary for surface mining of coal. Arrow indicates area suitable for surface mining. Recovery factor of 95% within that area.

RB (95%) (Measured)
22.73 21.59 (Indicated)
10.90 10.36 (Inferred)

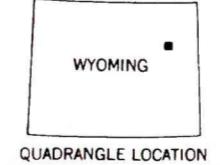

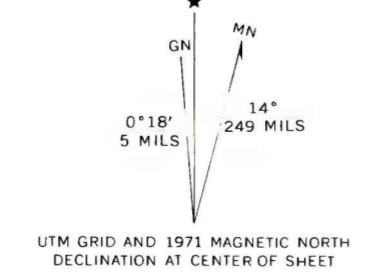
IDENTIFIED RESOURCES OF COAL BED—In millions of short tons. Dash indicates no resources in that category. Reserve Base (RB) x the recovery factor (95%) = Reserves (R).

To convert short tons to metric tons multiply short tons by 0.9072.



Base from U.S. Geological Survey, 1971

Compiled in 1979



COAL RESOURCE OCCURRENCE MAP OF THE LITTLE THUNDER RESERVOIR QUADRANGLE, CAMPBELL COUNTY, WYOMING

BY
IntraSearch
1979

PLATE 23
IDENTIFIED RESOURCES OF
MIDDLE - LOWER WYODAK
COAL ZONE

This report has not been edited for conformity with U.S. Geological Survey editorial standards or stratigraphic nomenclature.