


EXPLANATION

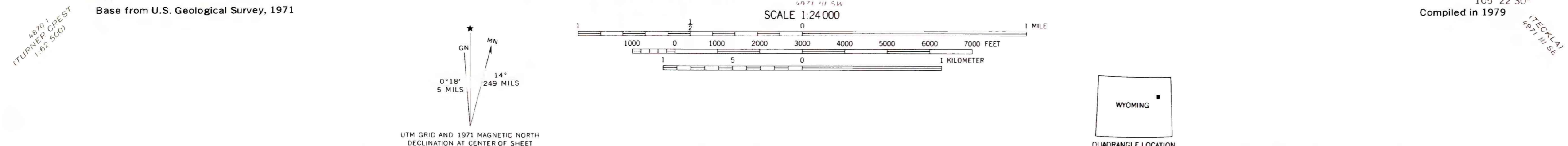
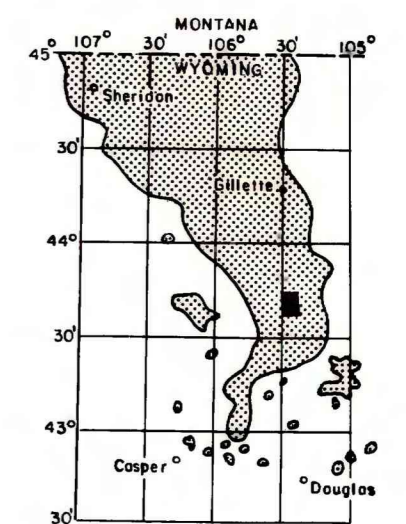


NON-FEDERAL COAL LAND—Coal tonnages not evaluated.

RB — (Measured)  
2.88 (Indicated)  
1.75 (Inferred)

IDENTIFIED RESOURCES OF COAL BED—In millions of short tons. Dash indicates no resources in that category.

To convert short tons to metric tons multiply short tons by 0.9072.



COAL RESOURCE OCCURRENCE MAP OF THE LITTLE THUNDER RESERVOIR QUADRANGLE, CAMPBELL COUNTY, WYOMING

BY  
IntraSearch  
1979

PLATE 28  
IDENTIFIED RESOURCES OF  
WILDCAT—MOYER—OEDEKOVEN  
COAL ZONE

This report has not been edited for conformity with U.S. Geological Survey editorial standards or stratigraphic nomenclature.