COMPOSITE COLUMNAR SECTION

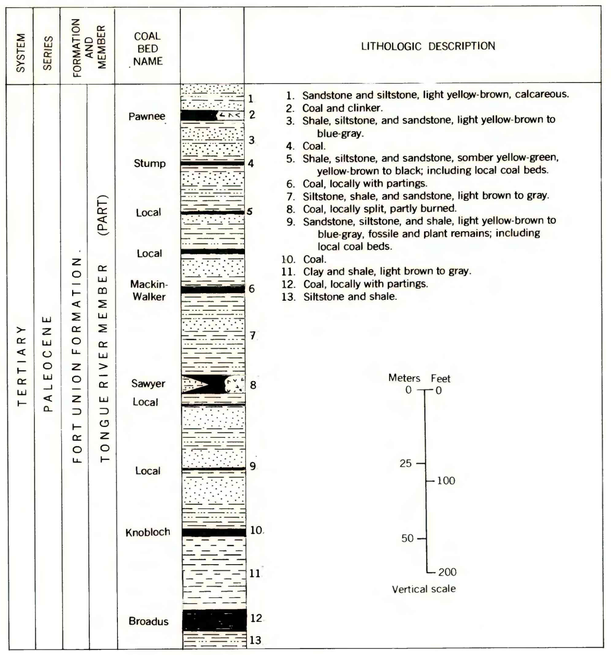

CORRELATION OF COAL BEDS IN DRILL HOLES

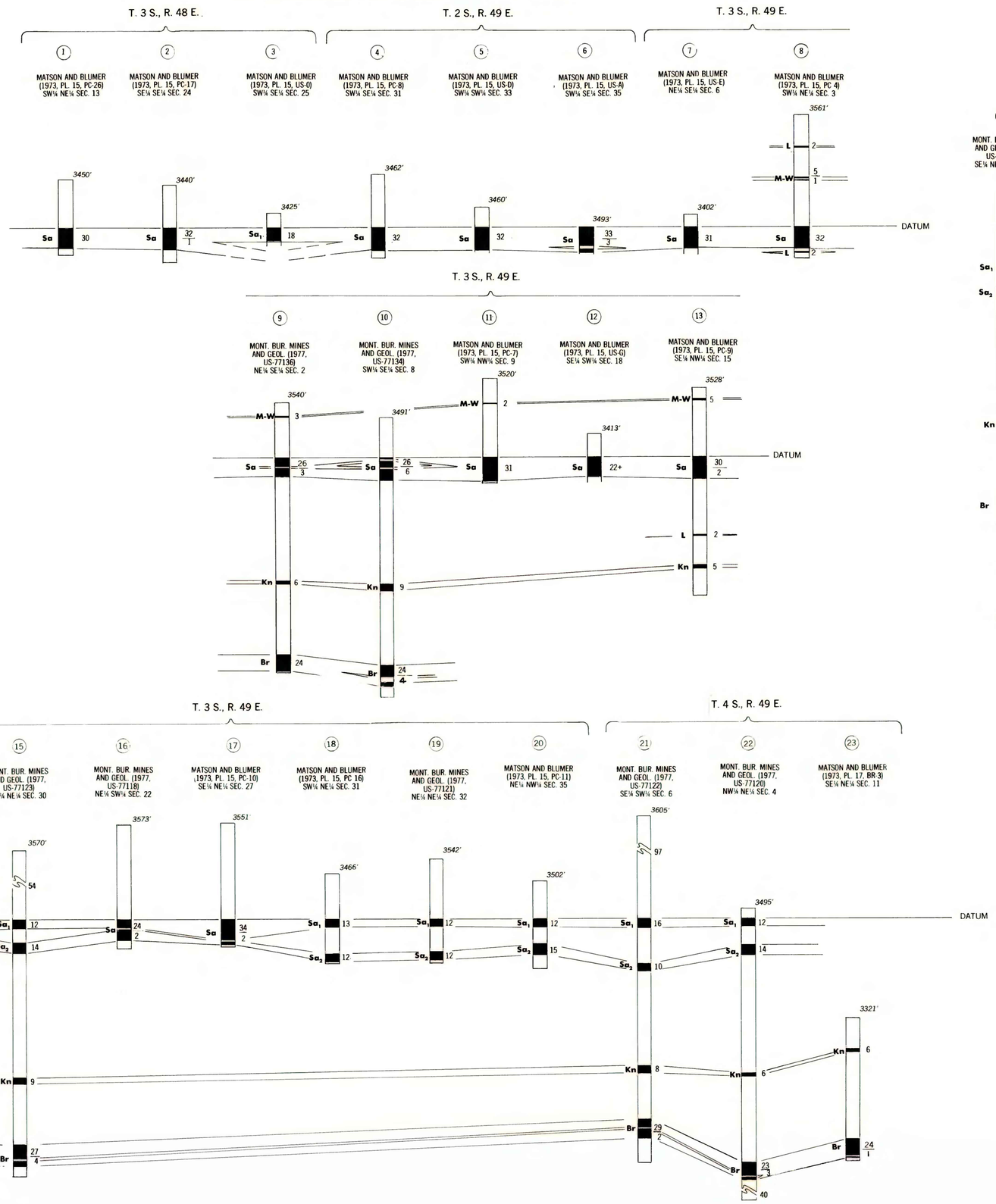

EXPLANATION

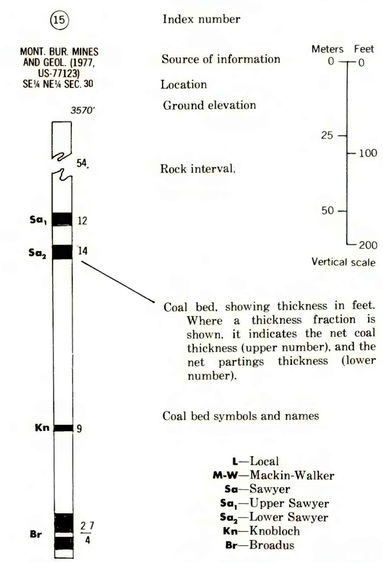

REFERENCES

MATSON, R.E., and BLUMER, J.W., 1973, Quality and reserves of strippable coal, selected deposits, southeastern Montana: Mont. Bur. Mines and Geol. Bull. 91, 135 p.

MONTANA BUREAU OF MINES AND GEOLOGY, 1977, Open file report.

OPEN FILE REPORT 79-093
PLATE 3 OF 16

OPEN-FILE REPORT
This report has not been edited for conformity with U.S. Geological Survey editorial standards or stratigraphic nomenclature.

Compiled in 1977

COAL RESOURCE OCCURRENCE MAP OF THE LESLIE CREEK QUADRANGLE, POWDER RIVER COUNTY, MONTANA

BY

COLORADO SCHOOL OF MINES RESEARCH INSTITUTE

1979