


OPEN-FILE REPORT
This report has not been edited for conformity with
U.S. Geological Survey editorial standards or
stratigraphic nomenclature.



EXPLANATION

— 10 —
— 8 —

ISOPACHS OF THE COAL BED—Showing thickness, in feet. Isopach interval 2 feet.

— 3000 —
— 3020 —

STRUCTURE CONTOURS—Drawn on the top of the coal bed. Contour interval 20 feet (6.1 m). Datum is mean sea level.

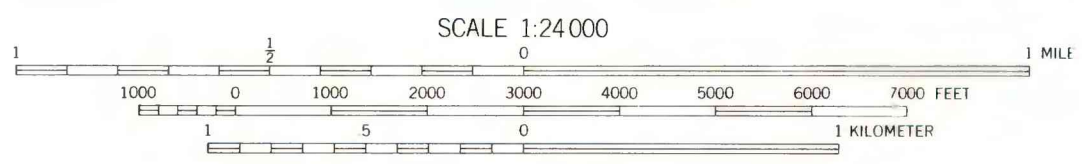
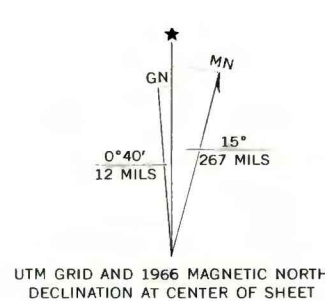
○ 10
○ 3028

DRILL HOLE—Showing thickness and altitude at the top of the coal bed, in feet.

To convert feet to meters, multiply feet by 0.3048.

Base map from U.S. Geological Survey, 1966

Compiled in 1977



**COAL RESOURCE OCCURRENCE MAP OF THE PHILLIPS BUTTE QUADRANGLE,
POWDER RIVER COUNTY, MONTANA
BY
COLORADO SCHOOL OF MINES RESEARCH INSTITUTE
1979**