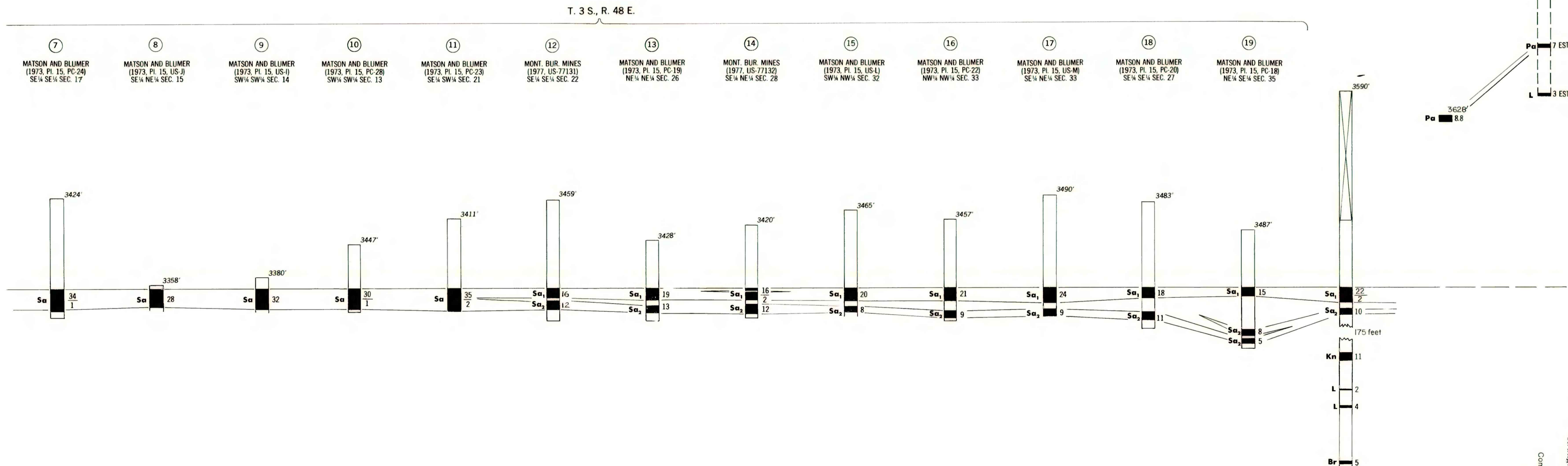
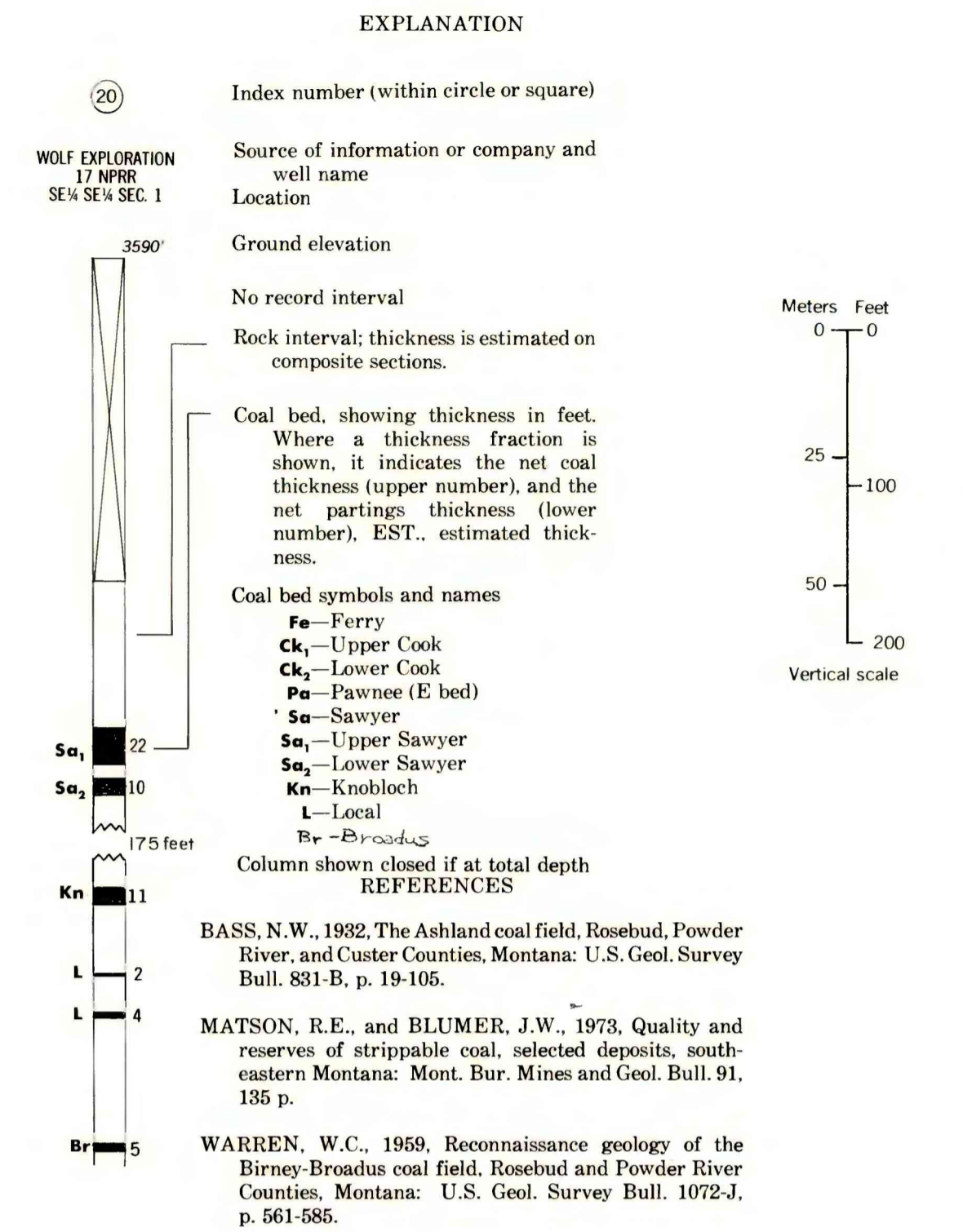
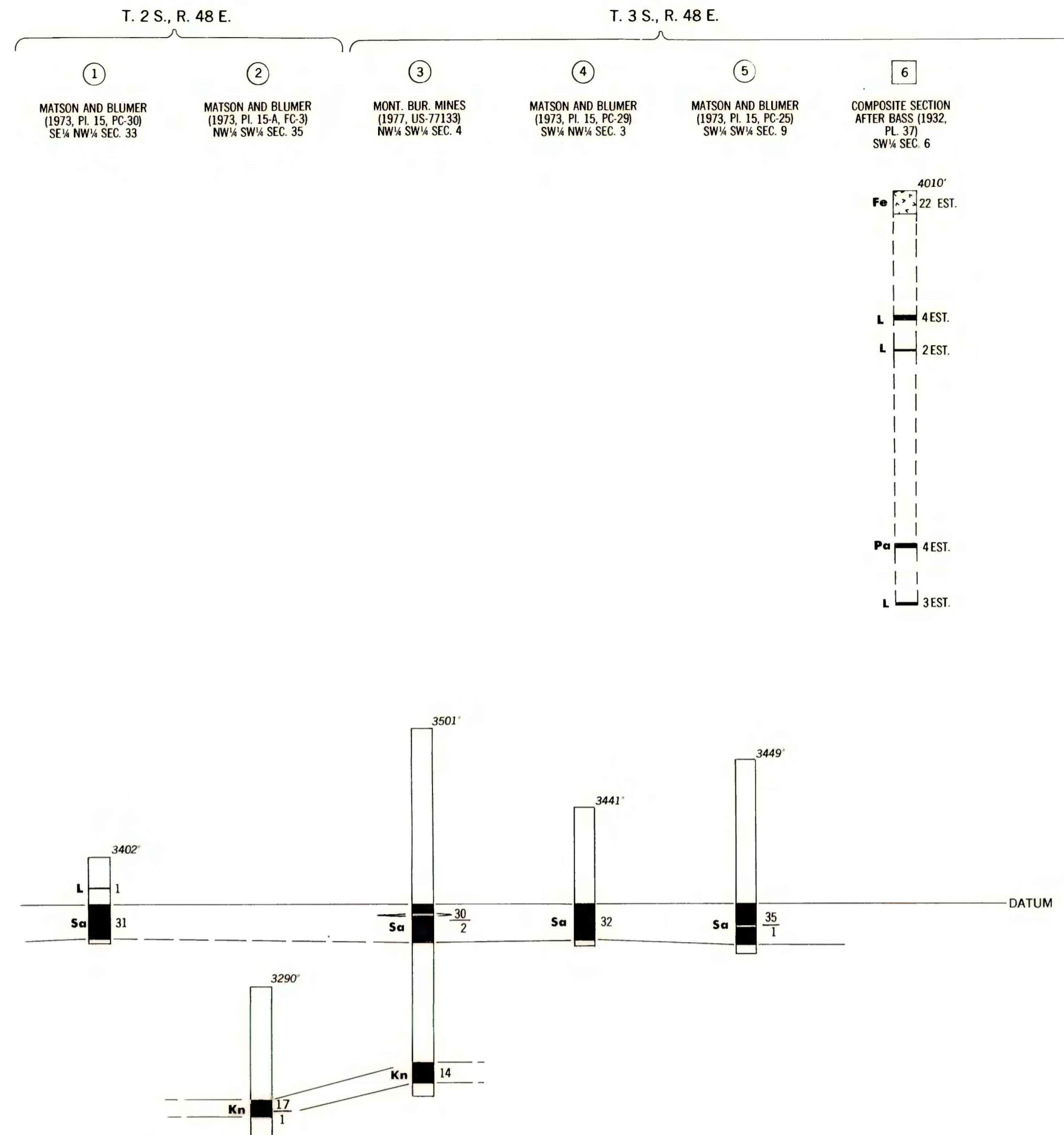
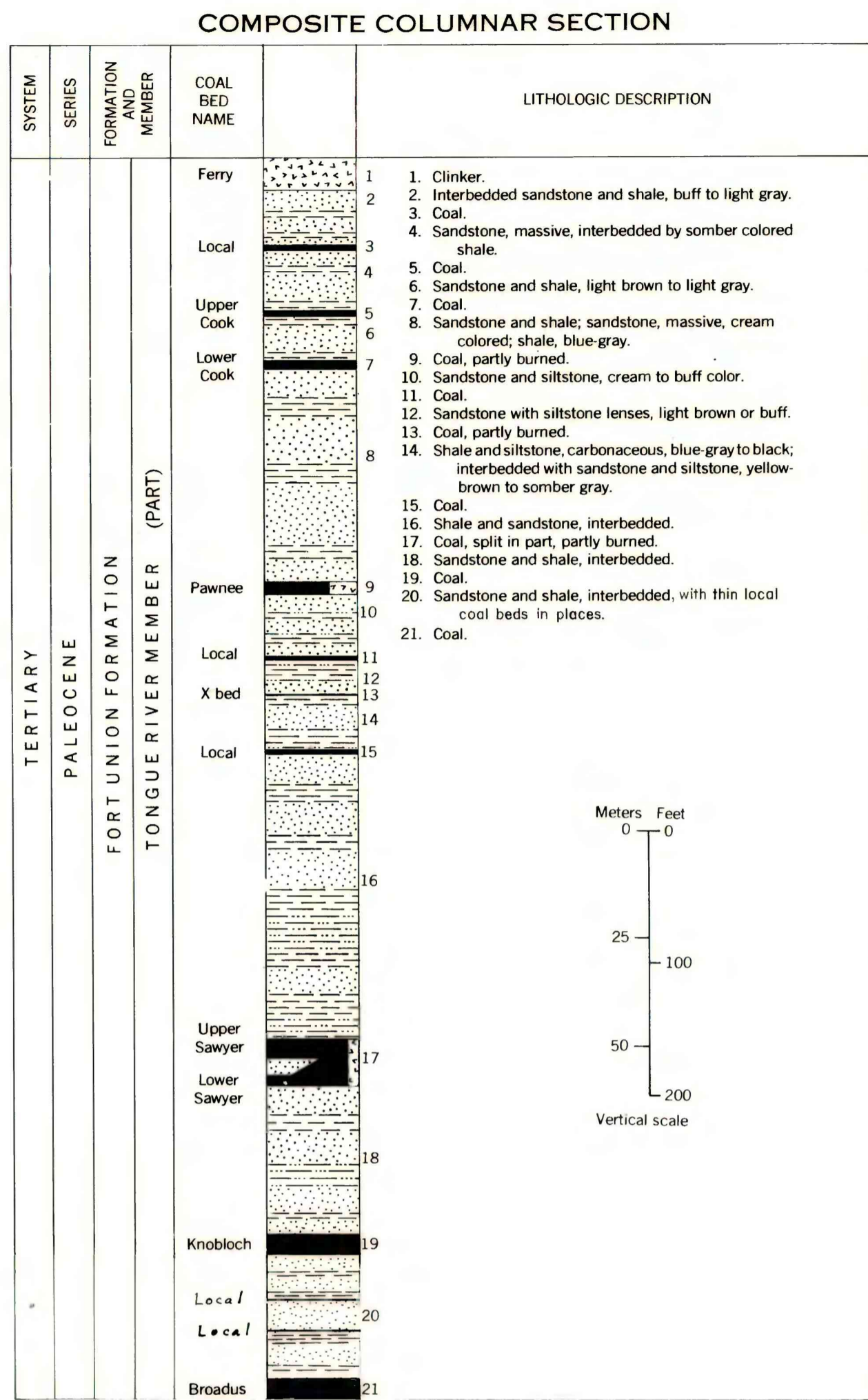


CORRELATION OF COAL BEDS IN DRILL HOLES, COMPOSITE SECTIONS AND MEASURED SECTIONS



COAL RESOURCE OCCURRENCE MAP OF THE SAMUELSON RANCH QUADRANGLE, POWDER RIVER COUNTY, MONTANA
 BY
COLORADO SCHOOL OF MINES RESEARCH INSTITUTE
 1979