

OPEN-FILE REPORT
This report has not been edited for conformity with
U.S. Geological Survey editorial standards or
stratigraphic nomenclature.

EXPLANATION

— 3300 Sa₁ —
— 3280 Sa₁ —


STRUCTURE CONTOURS—Drawn on the top of the coal
bed. Contour interval 20 feet (12.2 m). Datum is mean
sea level.

NOTE: Subscript number corresponds to coal split

3268 Sa₁
3189 Sa₂
○


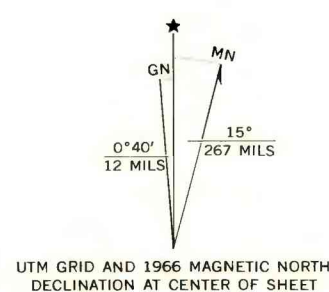
DRILL HOLE—Showing altitude at the top of the coal bed,
in feet.

To convert feet to meters, multiply feet by 0.3048.



Base map from U.S. Geological Survey, 1966

Compiled in 1977



**COAL RESOURCE OCCURRENCE MAP OF THE THREEMILE BUTTES QUADRANGLE,
POWDER RIVER COUNTY, MONTANA
BY
COLORADO SCHOOL OF MINES RESEARCH INSTITUTE
1979**