







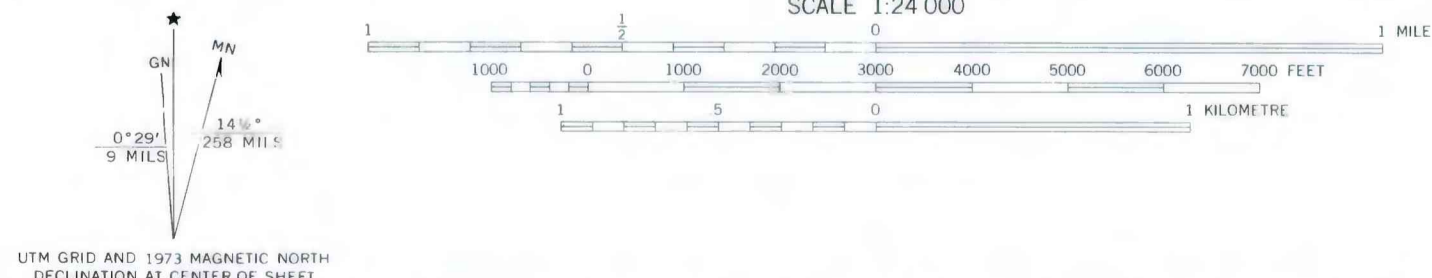
OPEN-FILE REPORT  
This report has not been edited for conformity with  
U.S. Geological Survey editorial standards or  
stratigraphic nomenclature.



- EXPLANATION
-  NON-FEDERAL COAL LAND—Land for which the Federal Government does not own the coal rights and for which the coal-development potential is not rated.
  -  AREA OF HIGH COAL-DEVELOPMENT POTENTIAL—Area has mining-ratio values ranging from 0 to 10.
  -  AREA OF MODERATE COAL-DEVELOPMENT POTENTIAL—Area has mining-ratio values ranging from 10 to 15.
  -  AREA OF LOW COAL-DEVELOPMENT POTENTIAL—Area has mining-ratio values greater than 15.
  -  AREA WITH NO COAL-DEVELOPMENT POTENTIAL FOR SURFACE MINING—Area contains no known coal in beds 5 feet (1.5 m) or more thick within 500 feet (152 m) of the surface.

Base map from U.S. Geological Survey, 1973

Compiled in 1977



**COAL DEVELOPMENT POTENTIAL MAP OF THE YARGER BUTTE QUADRANGLE,  
POWDER RIVER COUNTY, MONTANA**

**BY  
COLORADO SCHOOL OF MINES RESEARCH INSTITUTE  
1979**