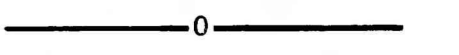


EXPLANATION


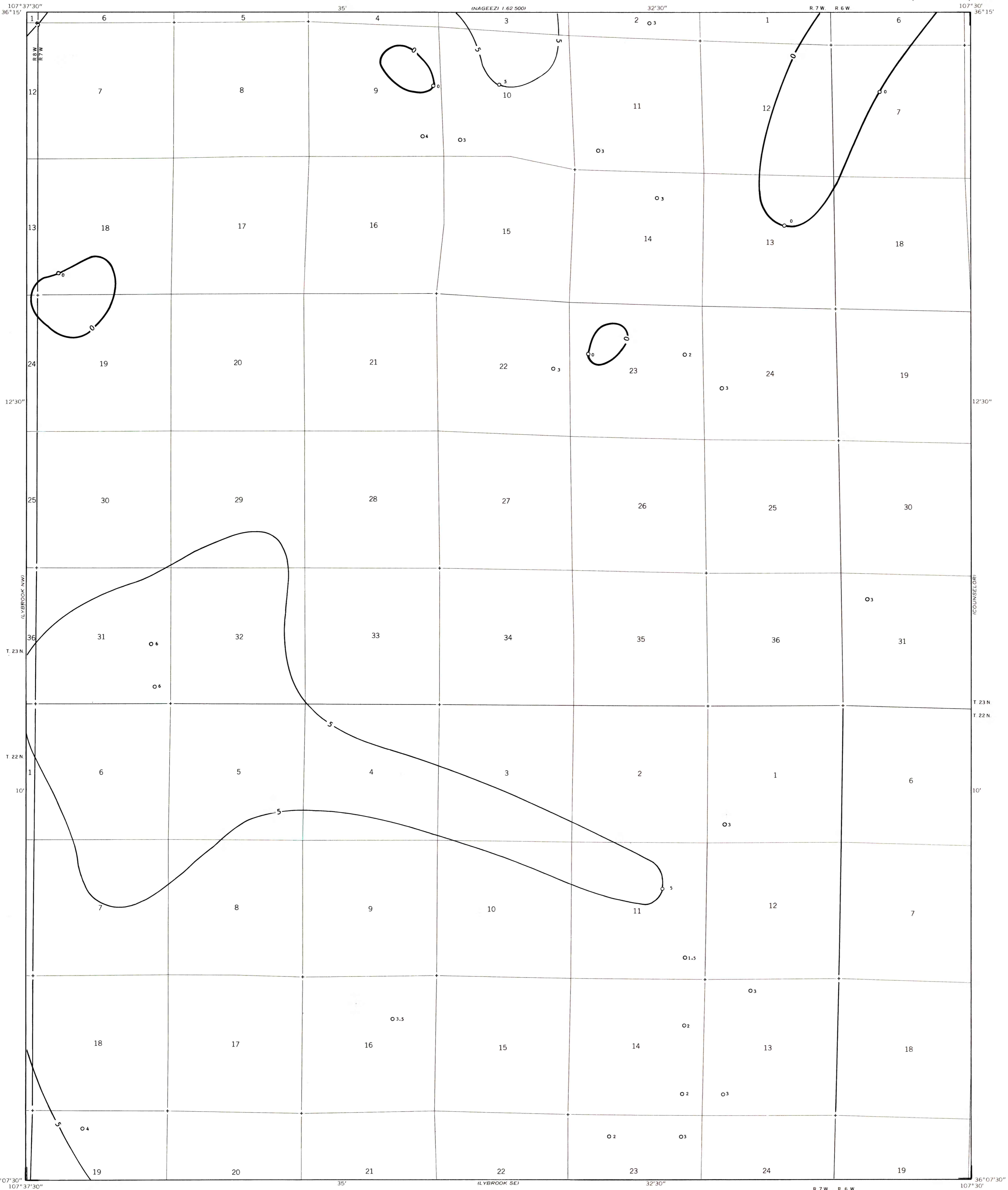


ISOPACHS OF THE FRUITLAND 1 COAL BED - Showing thickness, in feet. Isopach interval 5 feet (1.5 meters).

○₃
DRILL HOLE - Showing thickness of the Fruitland 1 coal bed, in feet.

To convert feet to meters, multiply feet by 0.3048.

Fruitland coal beds isopached as a single bed on this map are equivalent in stratigraphic position but may not be continuous.



**COAL RESOURCE OCCURRENCE MAP OF THE LYBROOK QUADRANGLE,
SANDOVAL, RIO ARRIBA, AND SAN JUAN COUNTIES, NEW MEXICO**
BY
DAMES & MOORE
1979

This map was prepared under contract to the U.S. Geological Survey and has not been edited for conformity with Geological Survey editorial standards. Opinions and conclusions expressed herein do not necessarily represent those of the Geological Survey.