

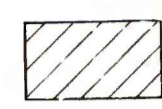



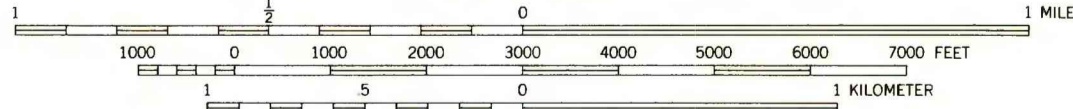
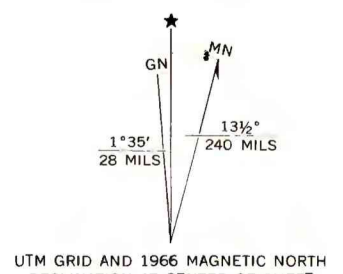
EXPLANATION

-  NON-FEDERAL COAL LAND - Land for which the Federal Government does not own the coal rights, and for which the coal development potential is not rated.
-  AREA OF MODERATE COAL DEVELOPMENT POTENTIAL FOR SURFACE MINING METHODS - Includes areas underlain by coal of the Fruitland 2 bed. Area has mining-ratio values ranging from 10 to 15.
-  AREA OF LOW COAL DEVELOPMENT POTENTIAL FOR SURFACE MINING METHODS - Includes areas underlain by coal of the Fruitland 1 and Fruitland 2 beds. Area has mining ratio values greater than 15.
-  AREA OF NO COAL DEVELOPMENT POTENTIAL FOR SURFACE MINING METHODS - Includes areas beyond the striping limit and outside the outcrops of the Fruitland 1 and Fruitland 2 beds.

Unpatterned areas are FRLA lands.

Base from U.S. Geological Survey, 1966

Compiled in 1979



**COAL DEVELOPMENT POTENTIAL MAP OF THE FIRE ROCK WELL QUADRANGLE,
SAN JUAN, MCKINLEY, AND SANDOVAL COUNTIES, NEW MEXICO**

BY
DAMES & MOORE
1979

This map was prepared under contract to the U.S. Geological Survey and has not been edited for conformity with Geological Survey editorial standards. Opinions and conclusions expressed herein do not necessarily represent those of the Geological Survey.