



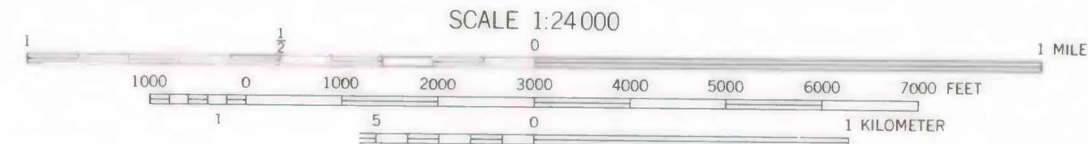
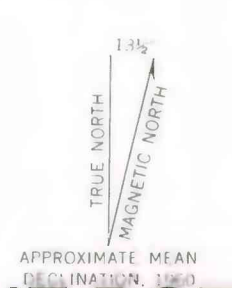


EXPLANATION

-  NON-FEDERAL COAL LAND - Land for which the Federal Government does not own the coal rights, and for which the coal-development potential is not rated.
 -  AREA OF HIGH COAL DEVELOPMENT POTENTIAL FOR SUBSURFACE MINING METHODS - Includes areas underlain by coal of the Fruitland 1, Fruitland 2, and Fruitland 3 beds. Area has overburden ranging in thickness from 200 to 1000 feet (61-305 m).
 -  AREA OF UNKNOWN COAL DEVELOPMENT POTENTIAL FOR SUBSURFACE MINING METHODS - Includes areas with coal thickness less than 3 feet (1.5 m).
 -  AREA OF NO COAL DEVELOPMENT POTENTIAL FOR SUBSURFACE MINING METHODS - Includes areas inside the strippling limit and outside the outcrop.
- Unpatterned areas are Federal coal lease and PMA lands.

Base from U.S. Geological Survey, 1960

Compiled in 1979



**COAL DEVELOPMENT POTENTIAL MAP OF THE PUEBLO ALTO TRADING POST QUADRANGLE,
MC KINLEY, AND SANDOVAL COUNTIES, NEW MEXICO**
BY
DAMES & MOORE
1979

This map was prepared under contract to the U.S. Geological Survey and has not been edited for conformity with Geological Survey editorial standards. Opinions and conclusions expressed herein do not necessarily represent those of the Geological Survey.