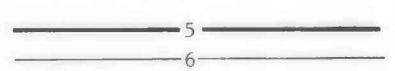


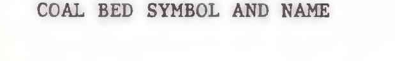

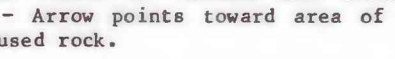


EXPLANATION

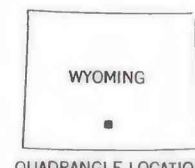
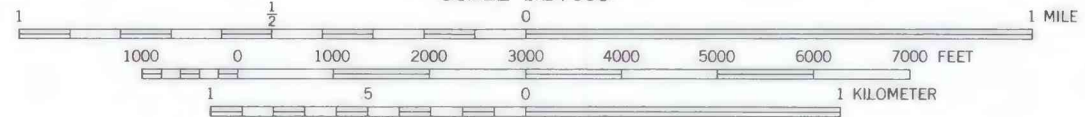
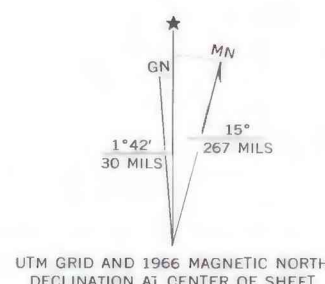
-  ISOPACHS - Showing thickness of coal, in feet. Isopach interval 1 foot.
  -  DRILL HOLE - Showing thickness of coal, in feet.
  -  E1 - E1 (Olson Draw) of Lower Fort Union Coal Zone
  -  COAL BED SYMBOL AND NAME
  -  TRACE OF COAL BED OUTCROP - Showing symbol of name of coal bed as listed above. Arrow points toward coal-bearing area. Dashed where inferred; short dashed where inferred by present authors.
  -  INFERRED LIMIT OF BURNED AND CLINKERED COAL - Arrow points toward area of baked and fused rock.
- To convert feet to meters, multiply feet by 0.3048.



Base from U.S. Geological Survey, 1966

SCALE 1:24000

Compiled in 1977/1978



**COAL RESOURCE OCCURRENCE MAP OF THE RINER QUADRANGLE,  
SWEETWATER AND CARBON COUNTIES, WYOMING  
BY  
DAMES & MOORE  
1979**

This report has not been edited for conformity with U.S. Geological Survey editorial standards or stratigraphic nomenclature.