

EXPLANATION

5
6
ISOPACHS - Showing thickness of coal, in feet. Isopach interval 1 foot.

○ 6
DRILL HOLE - Showing thickness of coal, in feet.

▲ 4.6
POINT OF MEASUREMENT - Showing thickness of coal, in feet. Includes all points of measurement other than drill holes.

D1 - D1 (Separation Creek) of Lower Fort Union Coal Zone

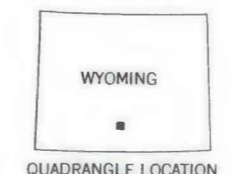
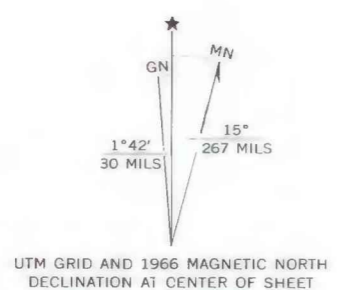
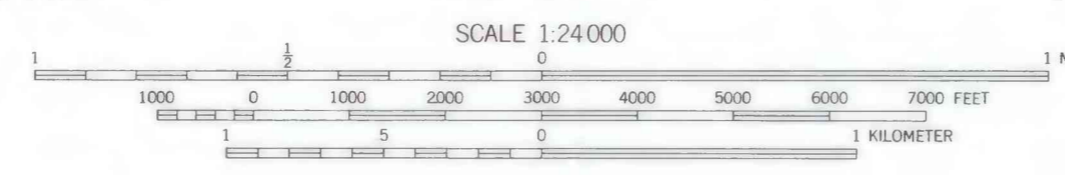
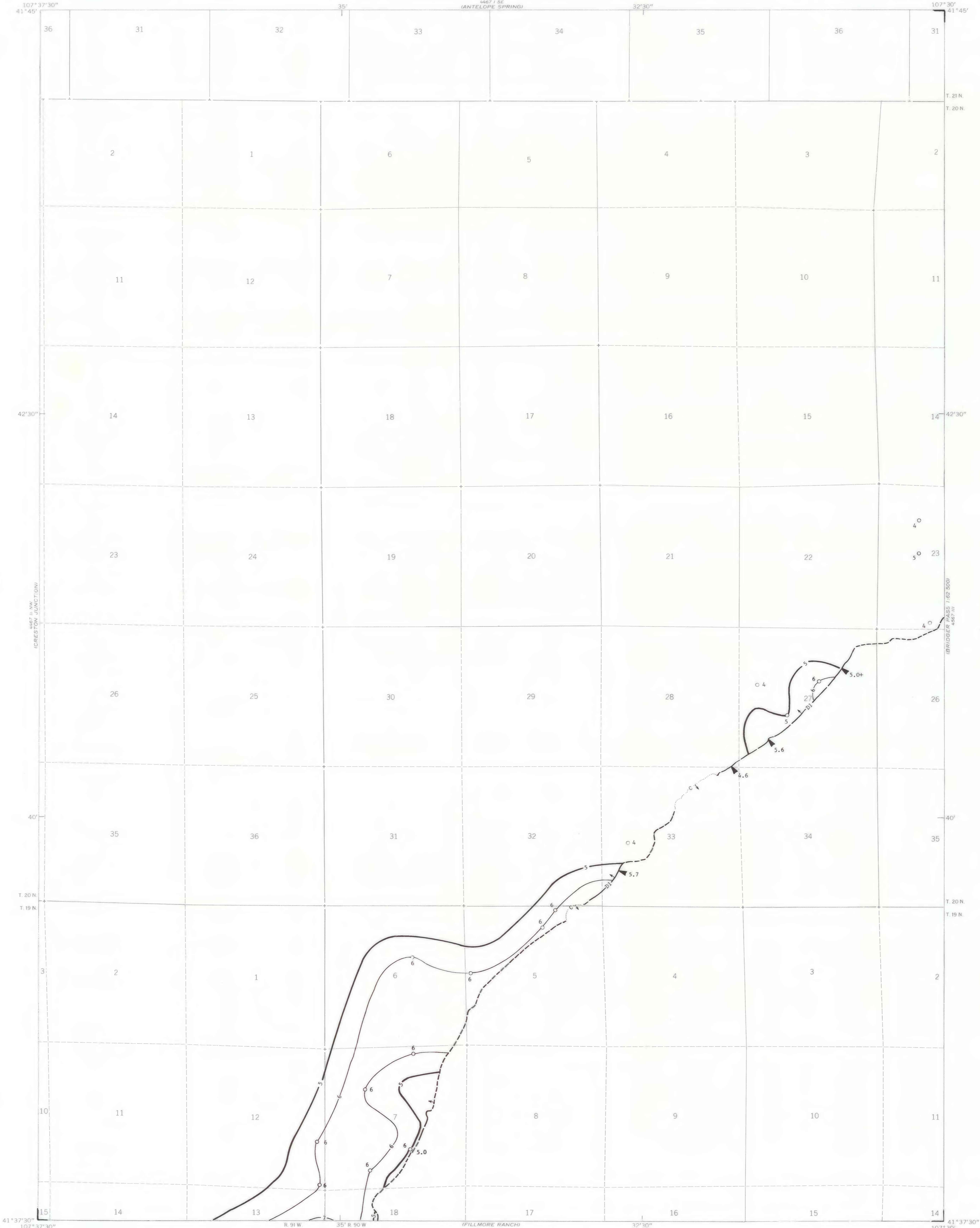
COAL BED SYMBOL AND NAME

↑ D1 -----

TRACE OF COAL BED OUTCROP - Showing symbol of name of coal bed as listed above. Arrow points toward coal-bearing area. Dashed where inferred; short dashed where inferred by present authors.

.....
INFERRED LIMIT OF BURNED AND CLINKERED COAL - Arrow points toward area of baked and fused rock.

To convert feet to meters, multiply feet by 0.3048.



COAL RESOURCE OCCURRENCE MAP OF THE RINER QUADRANGLE,
SWEETWATER AND CARBON COUNTIES, WYOMING

BY
DAMES & MOORE
1979

This report has not been edited for conformity with U.S. Geological Survey editorial standards or stratigraphic nomenclature.