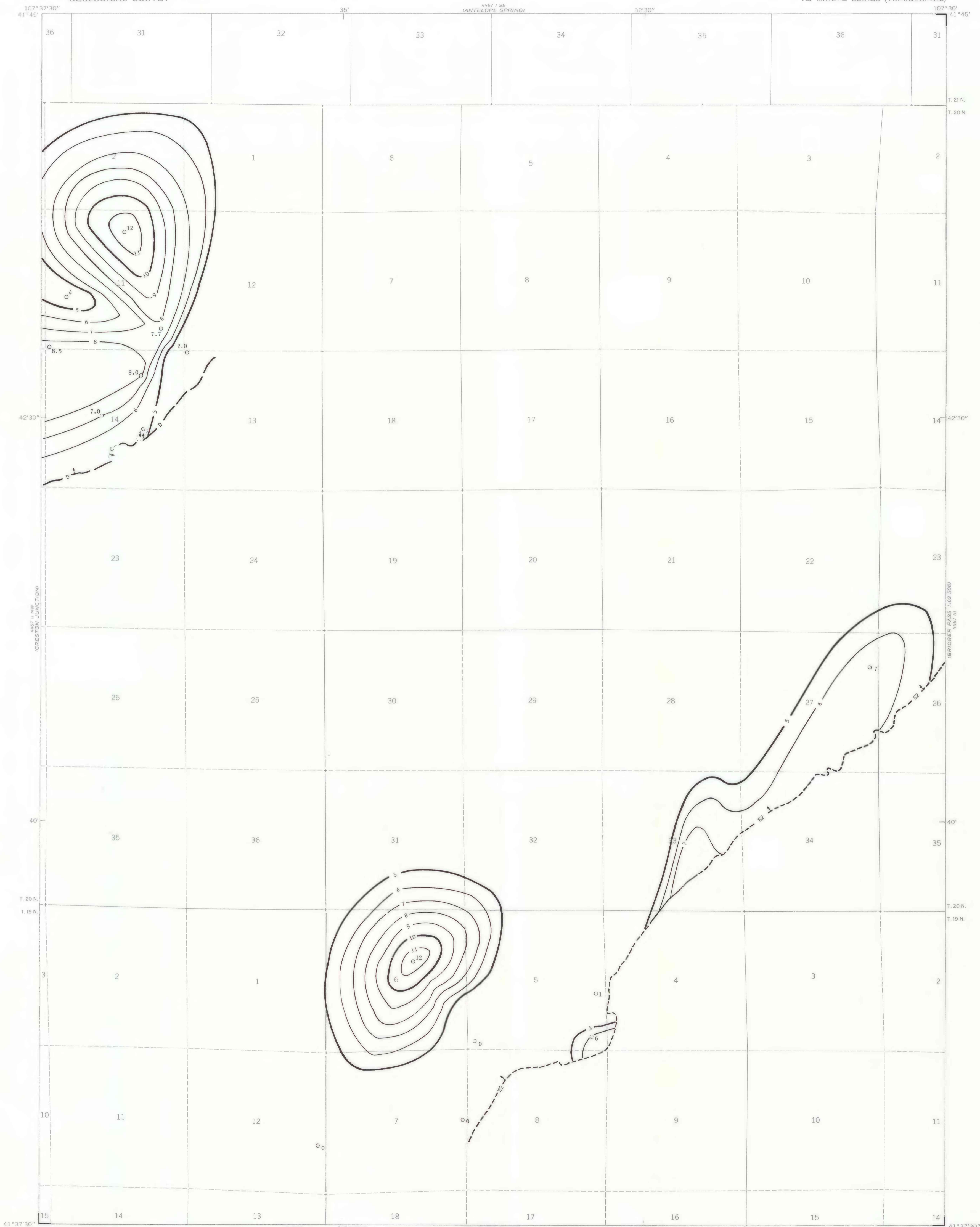
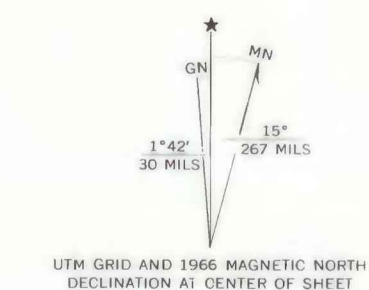
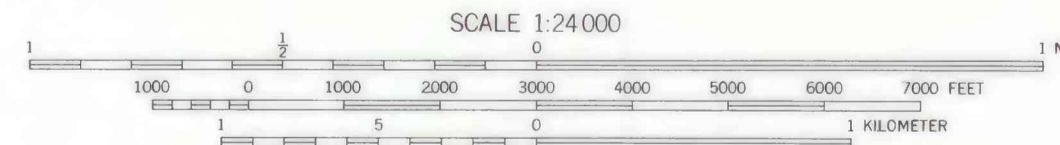


EXPLANATION

- 5 —
— 6 —
- ISOPACHS - Showing thickness of coal, in feet. Isopach interval 1 foot.
- 7
- DRILL HOLE - Showing thickness of coal, in feet.
- D - D (Cow Butte) of Upper Fort Union Coal Zone
- E2 - E2 of Lower Fort Union Coal Zone
- COAL BED SYMBOL AND NAME
- ↑ E2
- TRACE OF COAL BED OUTCROP - Showing symbol of name of coal bed as listed above. Arrow points toward coal-bearing area. Dashed where inferred; short dashed where inferred by present authors.
- ↑ C
- INFERRED LIMIT OF BURNED AND CLINKERED COAL - Arrow points toward area of baked and fused rock.
- To convert feet to meters, multiply feet by 0.3048.



41°37'30" 107°37'30" Base from U.S. Geological Survey, 1966 R. 91 W. 35° R. 90 W. (FILLMORE RANCH) 32°30' 107°30' 41°37'30"



**COAL RESOURCE OCCURRENCE MAP OF THE RINER QUADRANGLE,
SWEETWATER AND CARBON COUNTIES, WYOMING**
BY
DAMES & MOORE
1979

This report has not been edited for conformity with U.S. Geological Survey editorial standards or stratigraphic nomenclature.