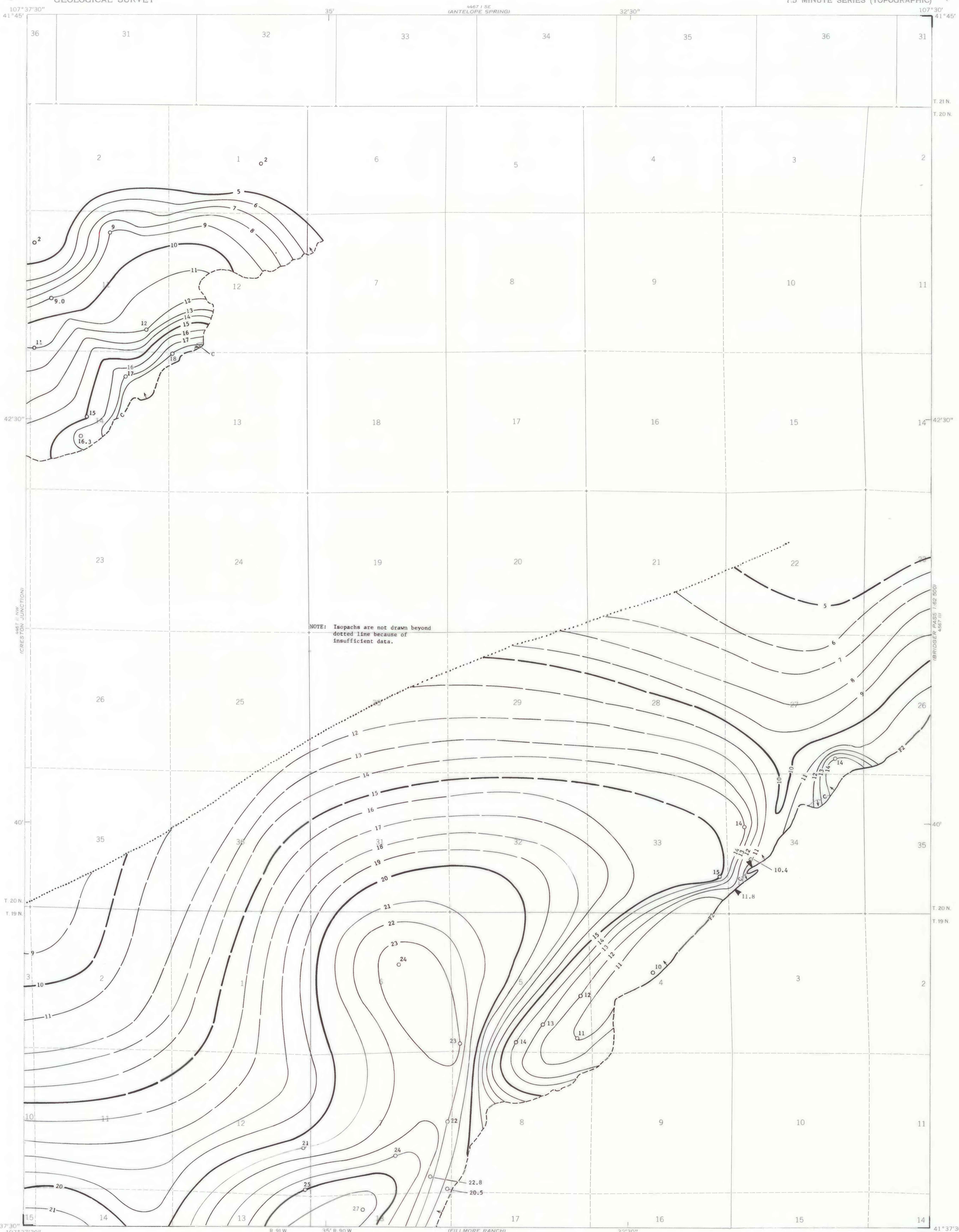
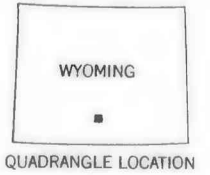
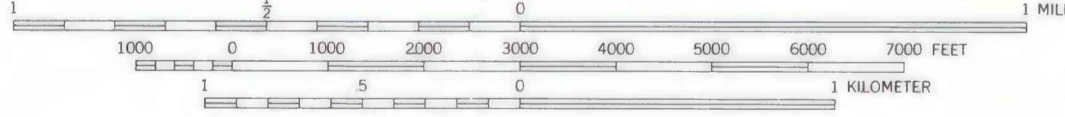
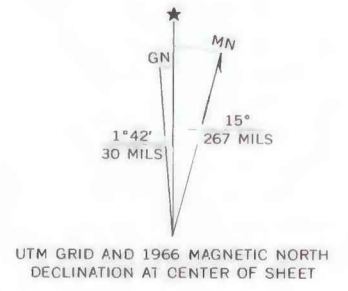


EXPLANATION

- 10 —
- 11 —
- ISOPACHS - Showing thickness of coal, in feet. Long dashed where inferred. Isopach interval 1 foot.
- 16
- DRILL HOLE - Showing thickness of coal, in feet.
- ▲ 11.8
- POINT OF MEASUREMENT - Showing thickness of coal, in feet. Includes all points of measurement other than drill holes.
- C - C (Lower Cherokee) of Upper Fort Union Coal Zone
- F2 - F2 (Red Rim) of Lower Fort Union Coal Zone
- COAL BED SYMBOLS AND NAMES
- F2 —
- TRACE OF COAL BED OUTCROP - Showing symbol of name of coal bed as listed above. Arrow points toward coal-bearing area. Dashed where inferred; short dashed where inferred by present authors.
- C —
- INFERRED LIMIT OF BURNED AND CLINKERED COAL - Arrow points toward area of baked and fused rock.
- To convert feet to meters, multiply feet by 0.3048.



NOTE: Isopachs are not drawn beyond dotted line because of insufficient data.



**COAL RESOURCE OCCURRENCE MAP OF THE RINER QUADRANGLE,
SWEETWATER AND CARBON COUNTIES, WYOMING**
BY
DAMES & MOORE
1979

This report has not been edited for conformity with U.S. Geological Survey editorial standards or stratigraphic nomenclature.