




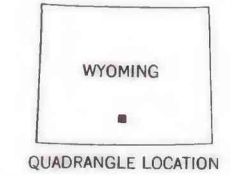
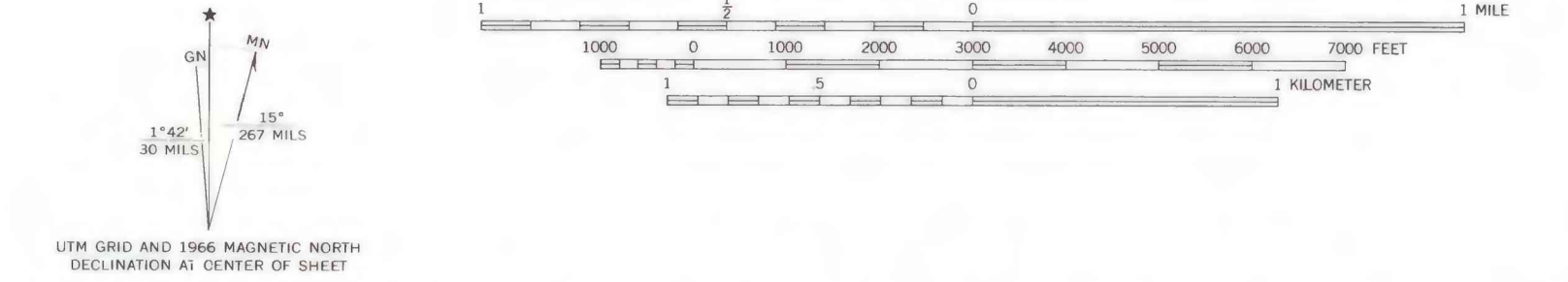


EXPLANATION

-  NON-FEDERAL COAL LAND - Land for which the Federal Government does not own the coal rights, and for which the coal-development potential is not rated.
-  AREA OF HIGH COAL-DEVELOPMENT POTENTIAL - Area has mining-ratio values ranging from 0 to 10.
-  AREA OF MODERATE COAL-DEVELOPMENT POTENTIAL - Area has mining-ratio values ranging from 10 to 15.
-  AREA OF LOW COAL-DEVELOPMENT POTENTIAL - Area has mining-ratio values greater than 15.
-  AREA OF UNKNOWN COAL-DEVELOPMENT POTENTIAL - Area contains no known coal in beds 3 feet (1.5 m) or more thick within 200 feet (61.0 m) of the surface but coal-bearing units are present in area.

Base from U.S. Geological Survey, 1966
Compiled in 1978



**COAL DEVELOPMENT POTENTIAL MAP OF THE RINER QUADRANGLE,
SWEETWATER AND CARBON COUNTIES, WYOMING**
BY
DAMES & MOORE
1979

This report has not been edited for conformity with U.S. Geological Survey editorial standards or stratigraphic nomenclature.