UNITED STATES
DEPARTMENT OF THE INTERIOR
GEOLOGICAL SURVEY

SOUTHEAST KEMMERER QUADRANGLE
WYOMING–LINCOLN CO.
7.5 MINUTE SERIES (TOPOGRAPHIC)

OPEN FILE REPORT 79-121

PLATE 2 OF 9

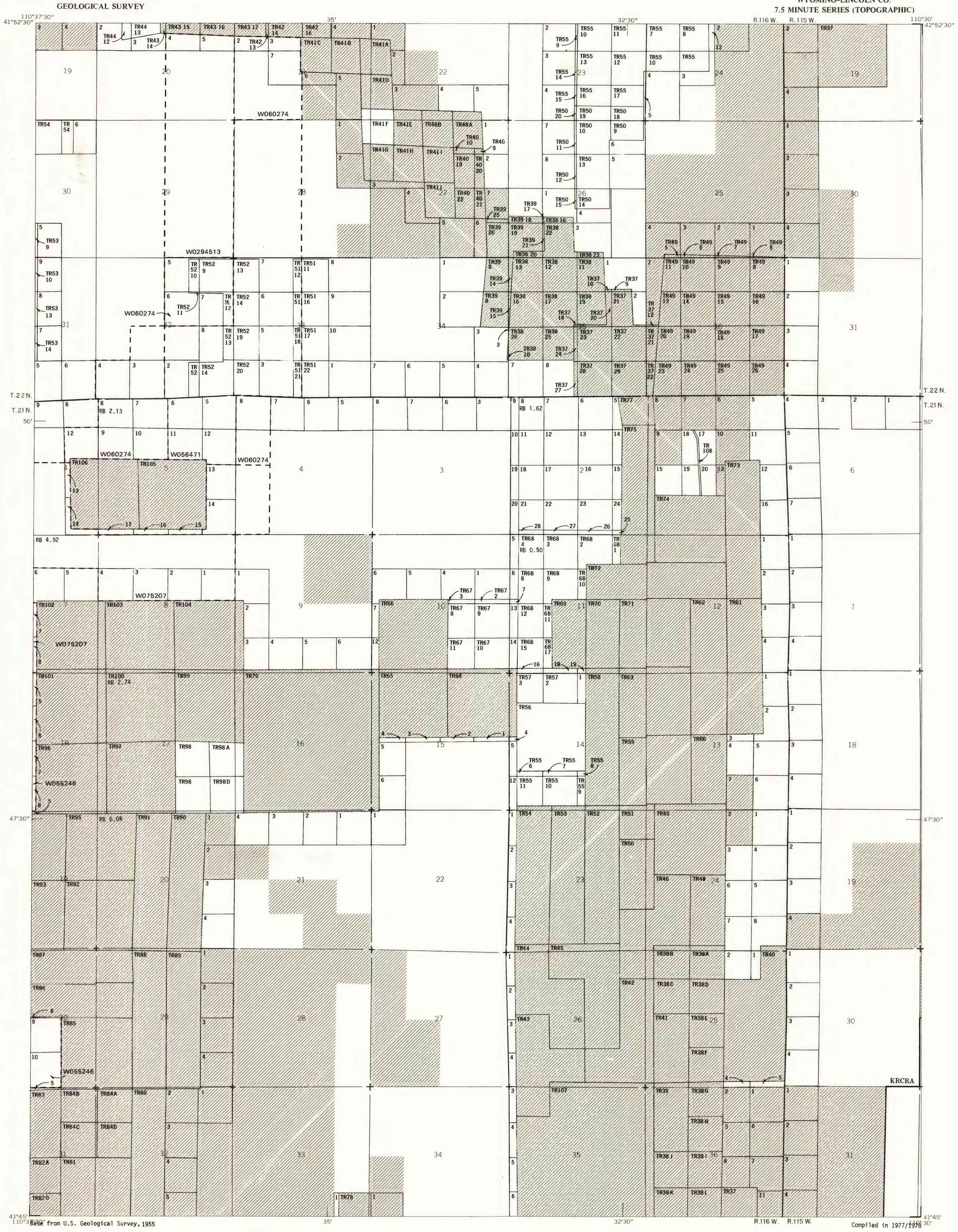

Base from U.S. Geological Survey, 1955

Compiled in 1977/1978

SCALE 1:24 000

1 MILE

7000 FEET

1 KILOMETER

This report has not been edited for conformity with U.S. Geological Survey editorial standards or stratigraphic nomenclature.

TRUE NORTH
MAGNETIC NORTH
16½°
APPROXIMATE MEAN DECLINATION, 1954

WYOMING
QUADRANGLE LOCATION

EXPLANATION

KRCRA

KRCRA BOUNDARY – Label within KRCRA boundary.

NON-FEDERAL COAL LAND–Land within the KRCRA boundary for which the Federal Government does not own the coal rights.

W0294513

COAL LEASE–Showing lease number.

RB 5.94

TOTAL RESERVE BASE (RB) OF FEDERAL COAL PER SECTION–In millions of short tons, calculated for each section of Federal land following the guidelines given in U.S. Geol. Survey Bulletin 1450-B. To convert short tons to metric tons, multiply short tons by 0.9072.

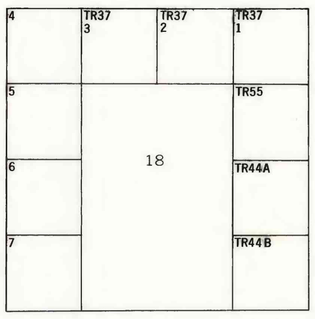

SECTION OF LAND–Showing lots and lot numbers; and tracts and tract numbers.

NOTE: BLM Coal Ownership Data current as of August 1, 1977.

REFERENCE

U.S. Bureau of Mines and U.S. Geological Survey, 1976, Coal resource classification system of the U.S. Bureau of Mines and U.S. Geological Survey: U.S. Geol. Survey Bull. 1450-B, 7p.

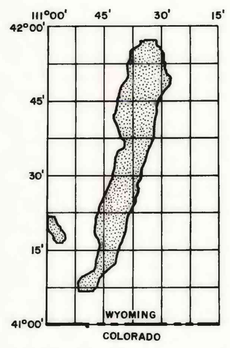

MAP SHOWING LOCATION OF THE SOUTHEAST QUARTER OF THE KEMMERER 15-MINUTE QUADRANGLE (SHADED) AND THE KEMMERER KNOWN RECOVERABLE COAL RESOURCE AREA (STIPPLED), WYOMING

COAL RESOURCE OCCURRENCE MAP OF THE SOUTHEAST QUARTER OF THE KEMMERER 15-MINUTE QUADRANGLE, LINCOLN COUNTY, WYOMING

BY
DAMES & MOORE
1979

PLATE 2
BOUNDARY AND COAL DATA MAP