


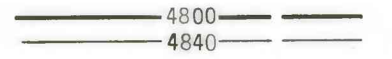
UNITED STATES  
DEPARTMENT OF THE INTERIOR  
GEOLOGICAL SURVEY

NORTHEAST BOARS TUSK QUADRANGLE  
WYOMING-SWEETWATER CO.  
7.5 MINUTE SERIES (TOPOGRAPHIC)  
R.103 W. R.102 W.

EXPLANATION



ISOPACHS - Showing thickness of coal, in feet. Long dashed where inferred. Isopach interval 1 foot.



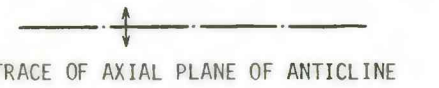
STRUCTURE CONTOURS - Drawn on top of coal bed. Solid where vertical accuracy within 40 feet; long dashed where vertical accuracy possibly not within 40 feet. Contour interval is 40 feet (12 m) for RS[4] and RS[23]; 80 feet (24 m) for A1-C. Datum is mean sea level.

o 7118  
8

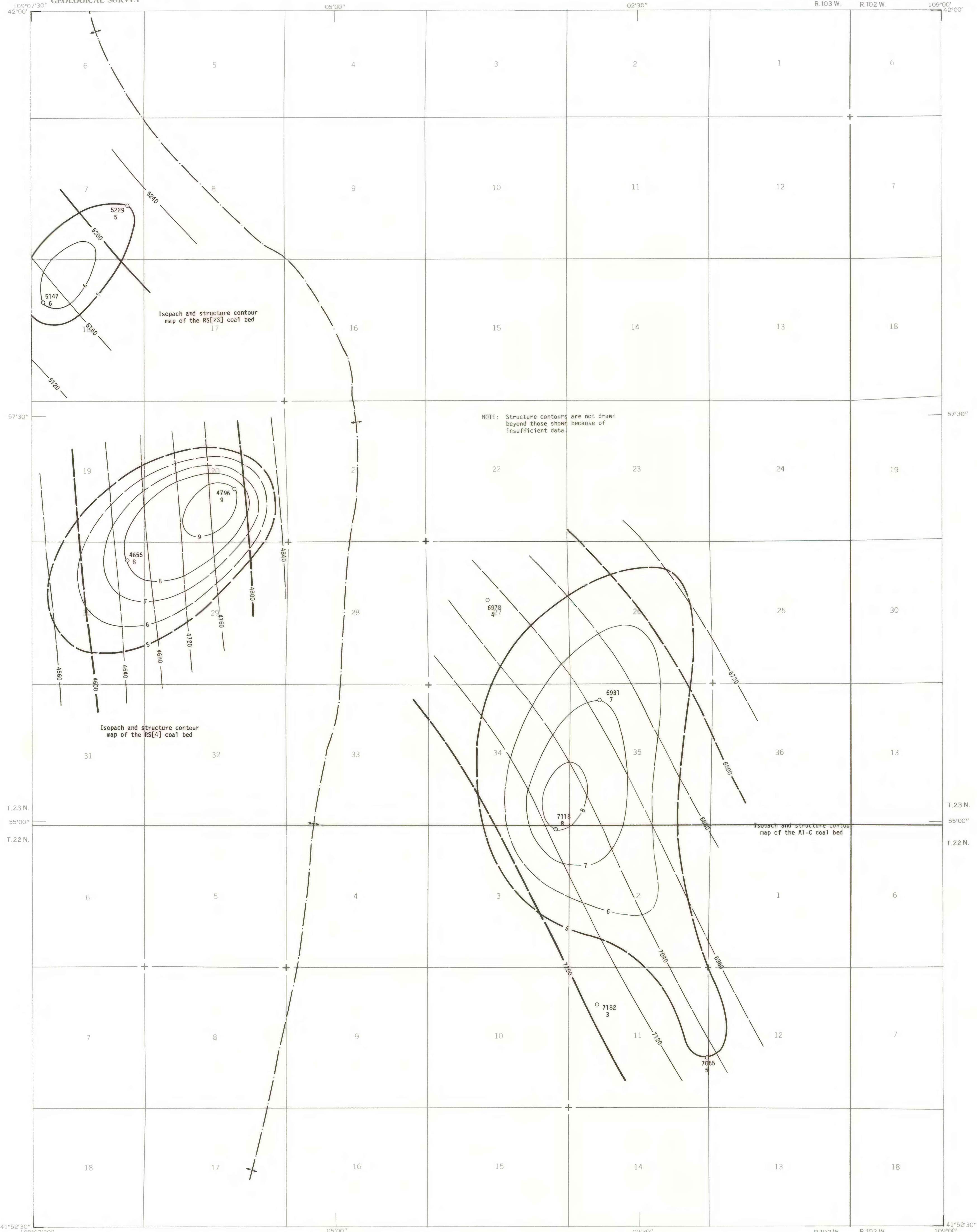
DRILL HOLE - Showing altitude of top of coal bed, and thickness of coal, in feet.

A1-C - C bed of Almond  
RS - Rock Springs, undifferentiated

COAL BED SYMBOLS AND NAMES - Coal beds identified by bracketed numbers are not formally named, but are numbered for identification purposes in this quadrangle only.



To convert feet to meters, multiply feet by 0.3048.



NOTE: Structure contours are not drawn beyond those shown because of insufficient data.

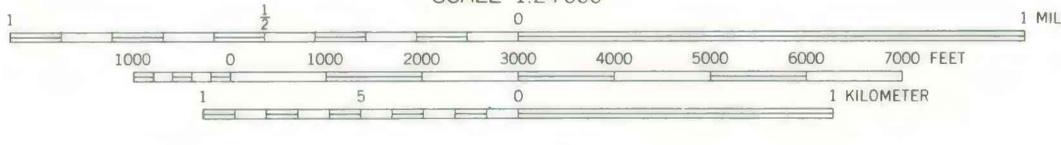
Isopach and structure contour map of the RS[23] coal bed

Isopach and structure contour map of the RS[4] coal bed

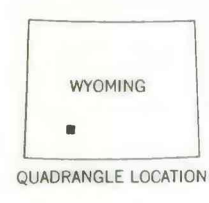
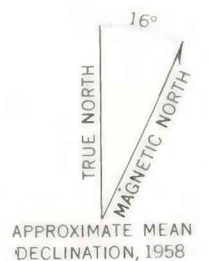
Isopach and structure contour map of the A1-C coal bed

Base from U.S. Geological Survey, 1958

SCALE 1:24 000



Compiled in 1977/1978



**COAL RESOURCE OCCURRENCE MAP OF THE NORTHEAST QUARTER OF THE BOARS TUSK  
15-MINUTE QUADRANGLE, SWEETWATER COUNTY, WYOMING**  
BY  
**DAMES & MOORE**  
1979

This report has not been edited for conformity with U.S. Geological Survey editorial standards or stratigraphic nomenclature.