







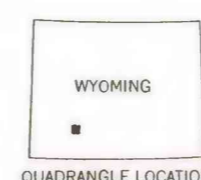
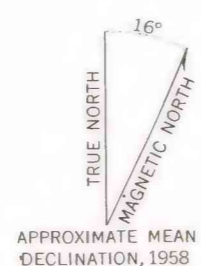
UNITED STATES
DEPARTMENT OF THE INTERIOR
GEOLOGICAL SURVEY

NORTHEAST BOARS TUSK QUADRANGLE
WYOMING-SWEETWATER CO.
7.5 MINUTE SERIES (TOPOGRAPHIC)
R.103 W. R.102 W.



EXPLANATION

-  NON-FEDERAL COAL LAND - Land for which the Federal Government does not own the coal rights, and for which the coal-development potential is not rated.
-  AREA OF HIGH COAL-DEVELOPMENT POTENTIAL - Area has mining-ratio values ranging from 0 to 10.
-  AREA OF MODERATE COAL-DEVELOPMENT POTENTIAL - Area has mining-ratio values ranging from 10 to 15.
-  AREA OF LOW COAL-DEVELOPMENT POTENTIAL - Area has mining-ratio values greater than 15.
-  AREA OF UNKNOWN COAL-DEVELOPMENT POTENTIAL - Area contains no known coal in beds 5 feet (1.5 m) or more thick within 200 feet (61 m) of the surface, but coal-bearing units are present in the area.



This report has not been edited for conformity with U.S. Geological Survey editorial standards or stratigraphic nomenclature.

**COAL DEVELOPMENT POTENTIAL MAP OF THE NORTHEAST QUARTER OF THE BOARS TUSK
15-MINUTE QUADRANGLE, SWEETWATER COUNTY, WYOMING**

**BY
DAMES & MOORE
1979**