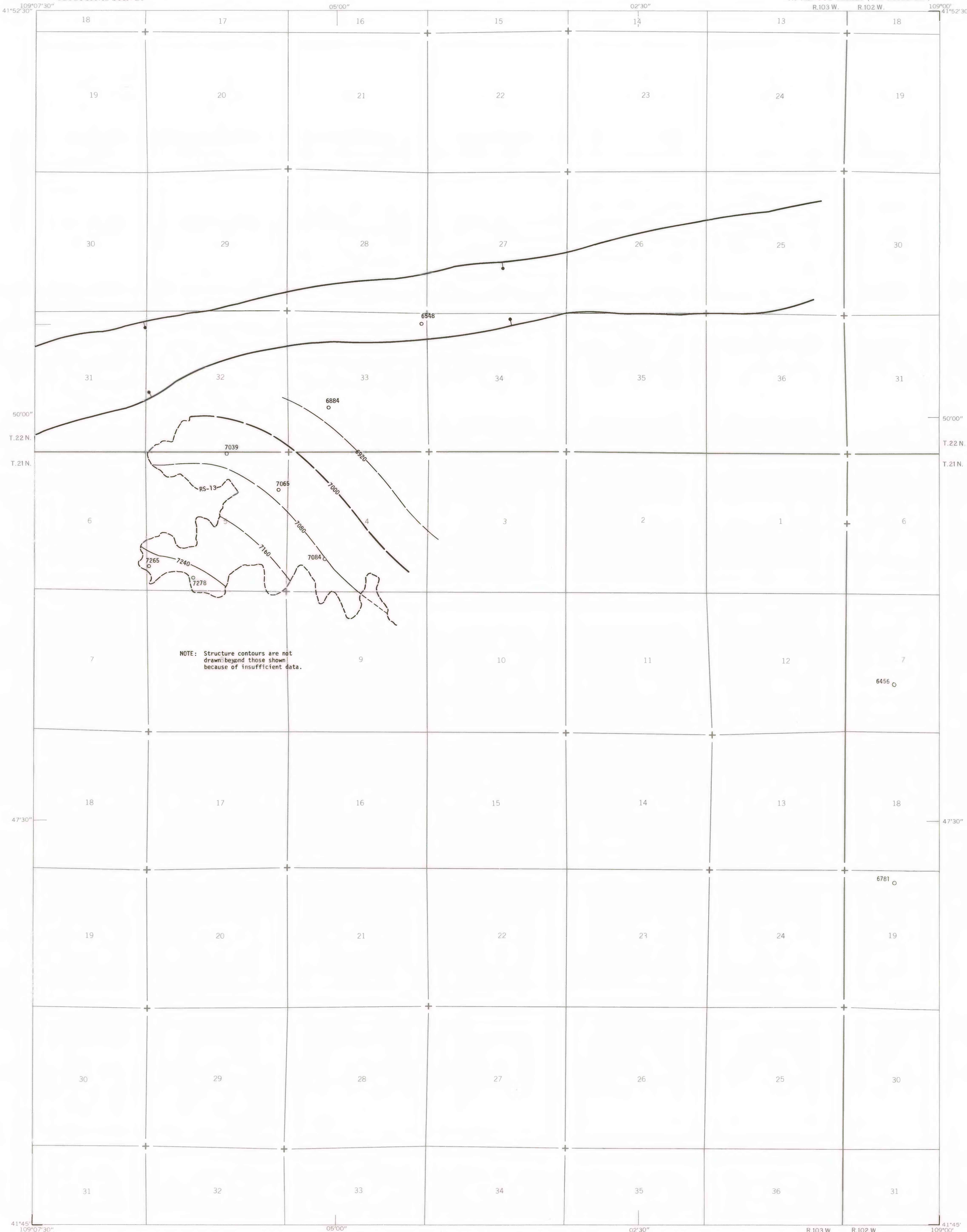


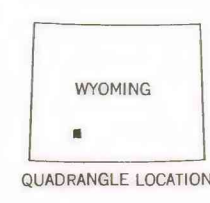
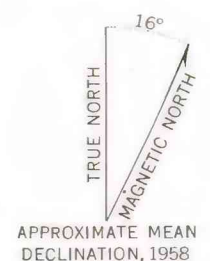
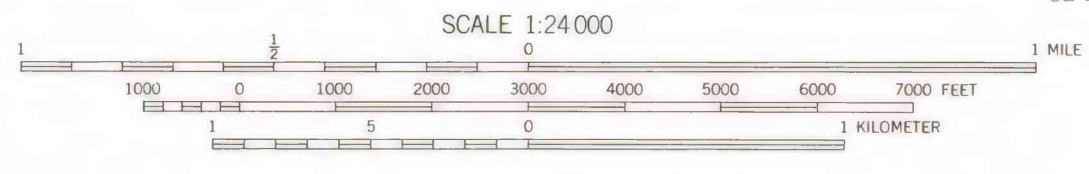
EXPLANATION

- 7000 —
— 7080 —
- STRUCTURE CONTOURS - Drawn on top of coal bed. Solid where vertical accuracy within 40 feet; long dashed where vertical accuracy possibly not within 40 feet; short dashed where projected above ground surface. Contour interval 80 feet (24 m). Datum is mean sea level.
- 7039
- DRILL HOLE - Showing altitude of top of coal bed, in feet.
- RS-13 - Rock Springs No. 13
- COAL BED SYMBOL AND NAME
- RS-13 -----
- TRACE OF COAL BED OUTCROP - Showing symbol of name of coal bed as listed above. Short dashed where inferred by present authors.
-
- TRACE OF FAULT - Bar and ball on down-thrown side when direction of movement is known.
- To convert feet to meters, multiply feet by 0.3048.



NOTE: Structure contours are not drawn beyond those shown because of insufficient data.

Base from U.S. Geological Survey, 1958



**COAL RESOURCE OCCURRENCE MAP OF THE SOUTHEAST QUARTER OF THE BOARS TUSK
15-MINUTE QUADRANGLE, SWEETWATER COUNTY, WYOMING**
BY
DAMES & MOORE
1979

This report has not been edited for conformity with U.S. Geological Survey editorial standards or stratigraphic nomenclature.