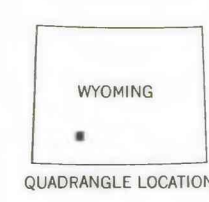
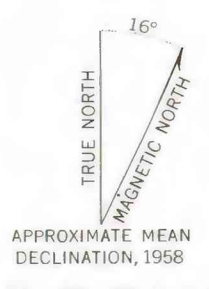
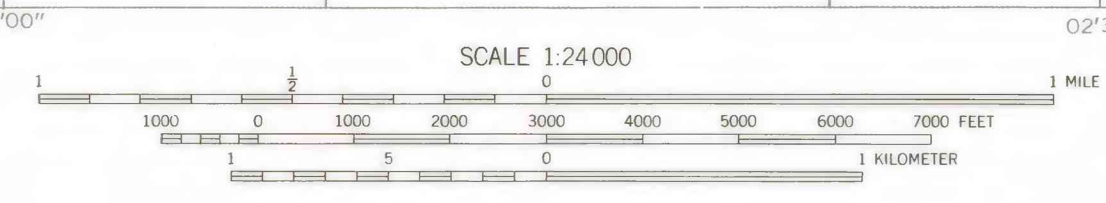


EXPLANATION

—200—  
OVERBURDEN ISOPACHS - Showing thickness of overburden, in feet, from surface to top of coal bed. Dashed where vertical accuracy possibly not within 40 feet. Isopach interval is 100 feet (30.48 m).

○517  
DRILL HOLE - Showing thickness of overburden, in feet, from surface to top of coal bed.

To convert feet to meters, multiply feet by 0.3048.



**COAL RESOURCE OCCURRENCE MAP OF THE SOUTHEAST QUARTER OF THE BOARS TUSK  
15-MINUTE QUADRANGLE, SWEETWATER COUNTY, WYOMING**  
BY  
**DAMES & MOORE**  
1979

This report has not been edited for conformity with U.S. Geological Survey editorial standards or stratigraphic nomenclature.