





EXPLANATION

 NON-FEDERAL COAL LAND - Land for which the Federal Government does not own the coal rights, and for which the coal-development potential is not rated.

 AREA OF HIGH COAL-DEVELOPMENT POTENTIAL - Area has mining-ratio values ranging from 0 to 10.

 AREA OF LOW COAL-DEVELOPMENT POTENTIAL - Area has mining-ratio values greater than 15.

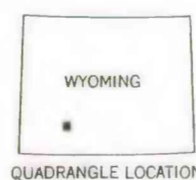
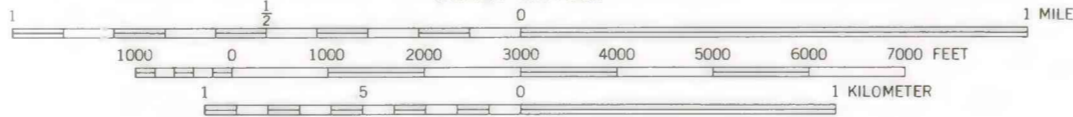
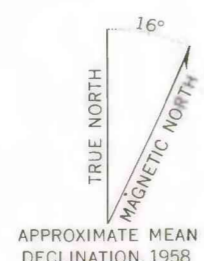
 AREA OF UNKNOWN COAL-DEVELOPMENT POTENTIAL - Area contains no known coal in beds 5 feet (1.5 m) or more thick within 200 feet (61 m) of the surface, but coal-bearing units are present in the area.

 NOT APPLICABLE - Coal development potential is not rated for leased Federal land.

Base from U.S. Geological Survey, 1958

SCALE 1:24,000

Compiled in 1978



This report has not been edited for conformity with U.S. Geological Survey editorial standards or stratigraphic nomenclature.

**COAL DEVELOPMENT POTENTIAL MAP OF THE SOUTHEAST QUARTER OF THE BOARS TUSK
15-MINUTE QUADRANGLE, SWEETWATER COUNTY, WYOMING**
BY
DAMES & MOORE
1979