

EXPLANATION

NON-FEDERAL COAL LAND - Land for which the Federal Government does not own the coal rights.

ISOPACH - Showing thickness of coal, in feet. Arrow points toward area where coal bed is 5 feet or more thick.

Dm - Deadman of Fort Union

COAL BED SYMBOL AND NAME

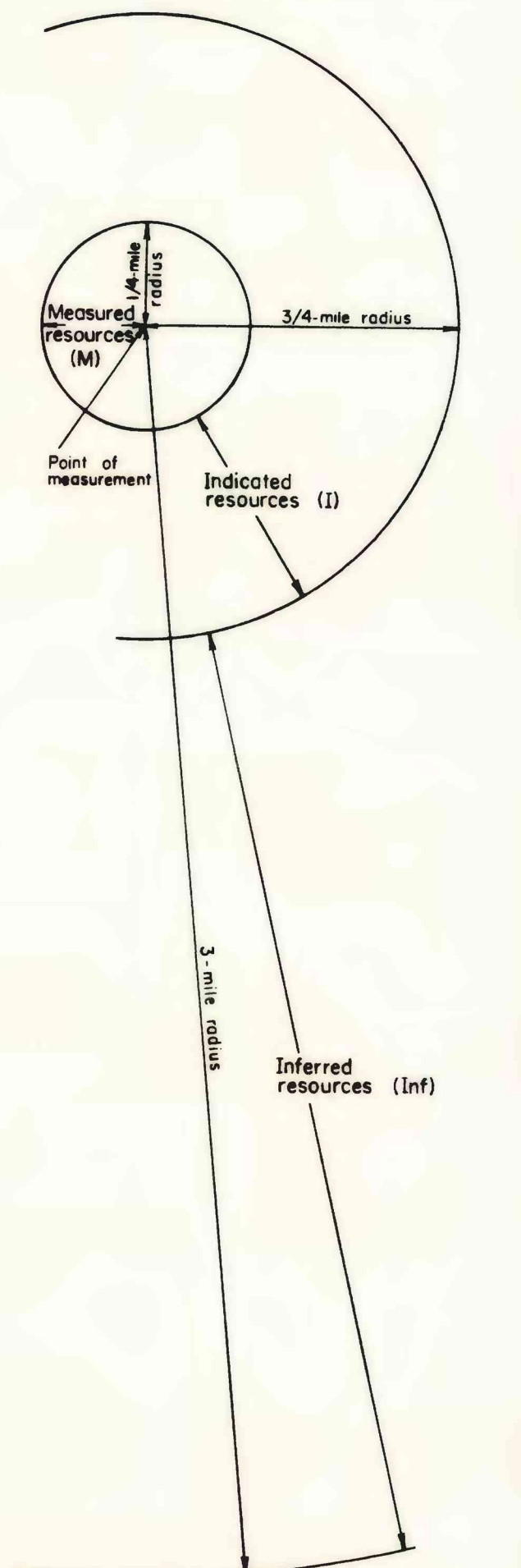
TRACE OF COAL BED OUTCROP - Showing symbol of name of coal bed as listed above. Arrow points toward coal-bearing area. Dashed where inferred; short dashed where inferred by present authors.

SL

STRIPPING-LIMIT LINE - Boundary for surface mining (in this quadrangle, the 200-foot-overburden isopach). Arrow points toward the area suitable for surface mining where the recovery factor is 85 percent, and away from the area suitable for subsurface mining (down dip to the 3,000-foot-overburden isopach) where the recovery factor is 50 percent.

RB	R(85%)	RB	R(50%)	(Measured)	(Indicated)	(Inferred)
0.42	0.36	4.38	1.66			
2.71	2.30	7.45	3.69			

IDENTIFIED COAL RESOURCES - Showing totals for Reserve Base (RB) and Reserves (R), in millions of short tons, for each section or part of section of non-leased Federal coal land, both within and beyond the stripping-limit line. Reserve (R) tonnage is calculated by multiplying the Reserve Base (RB) tonnage by the appropriate recovery factor. Dash indicates no resource in that category. Underground Reserves have been calculated for only that part of the Reserve Base that is suitable for underground mining, and do not include Reserves for areas where the thickness of the coal bed exceeds 12 feet. Therefore, in some instances, underground Reserves may be less than 50 percent of the Reserve Base.



BOUNDARY LINES - Enclosing areas of measured (M), indicated (I), and inferred (Inf) coal resources.

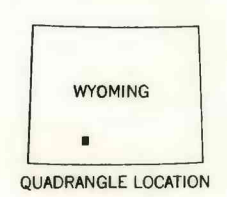
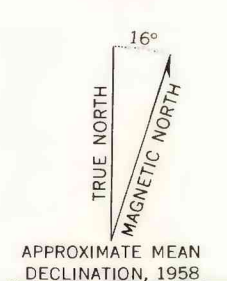
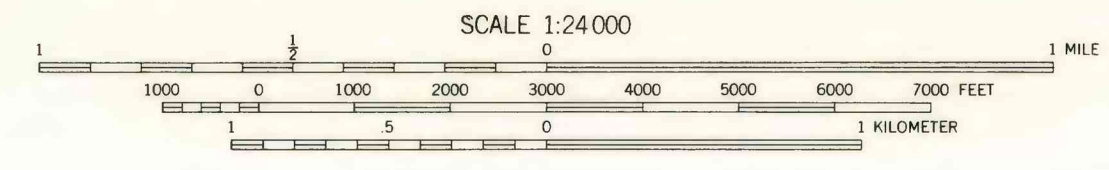
To convert feet to meters, multiply feet by 0.3048.

To convert short tons to metric tons, multiply short tons by 0.9072.

To convert miles to kilometers, multiply miles by 1.609.

Base from U.S. Geological Survey, 1958

Compiled in 1977/1978



COAL RESOURCE OCCURRENCE MAP OF THE NORTHWEST QUARTER OF THE SUPERIOR 15-MINUTE QUADRANGLE, SWEETWATER COUNTY, WYOMING

BY DAMES & MOORE 1979

This report has not been edited for conformity with U.S. Geological Survey editorial standards or stratigraphic nomenclature.