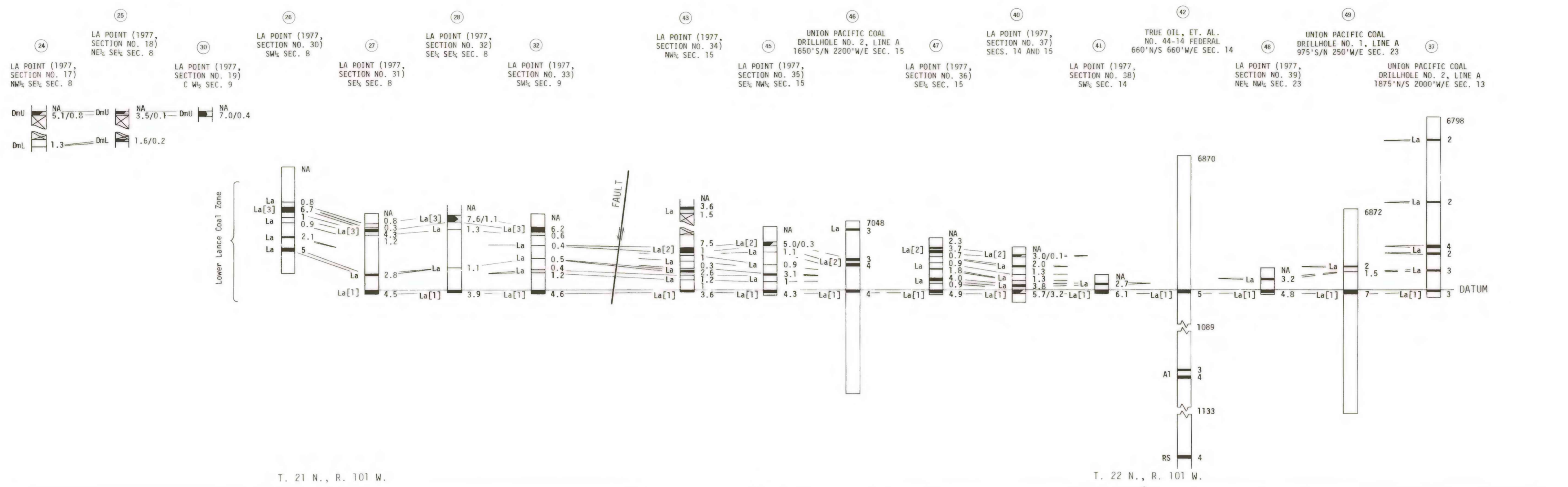



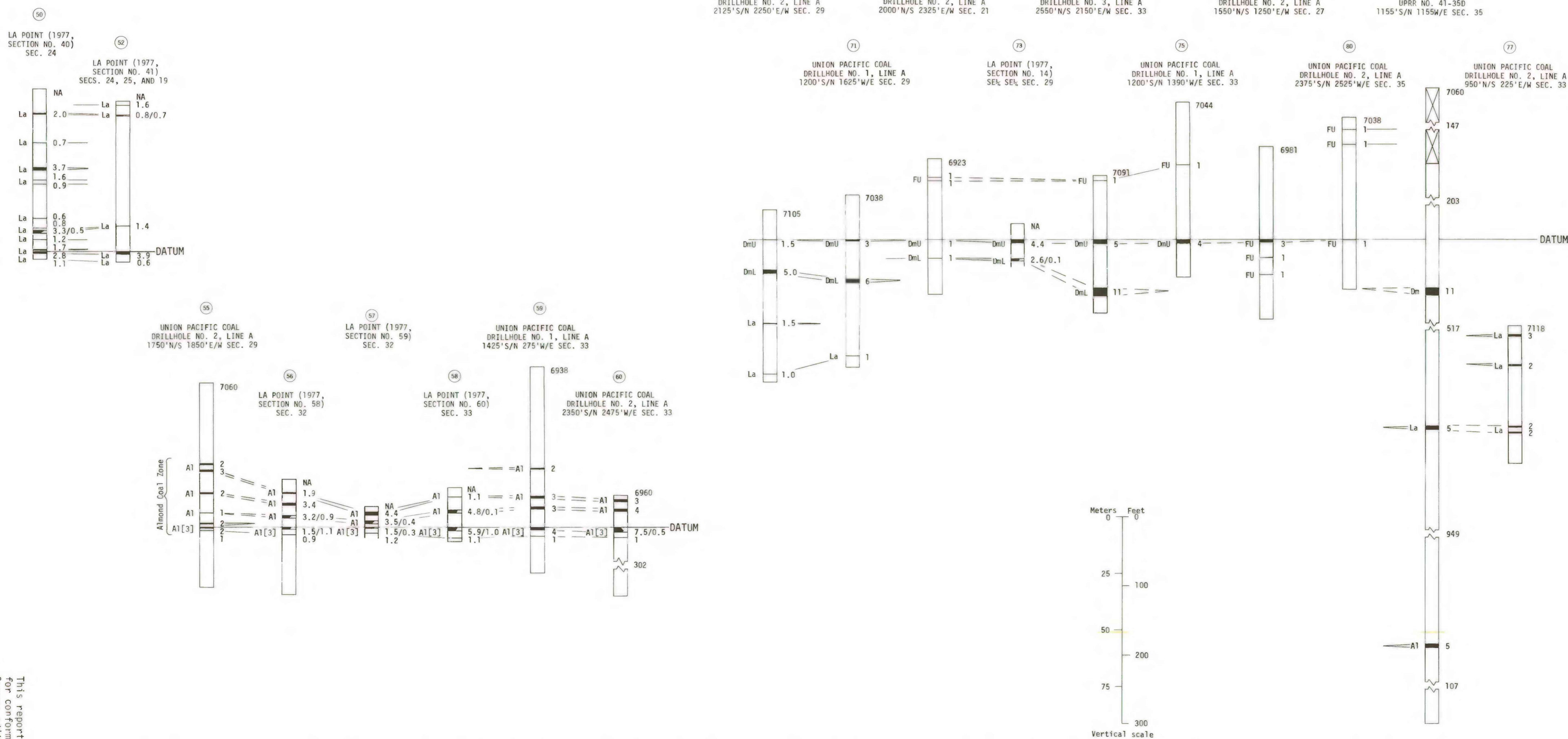
CORRELATION OF COAL BEDS IN DRILL HOLES AND MEASURED SECTIONS

T. 21 N., R. 101 W.



T. 21 N., R. 101 W.

T. 22 N., R. 101 W.



COAL RESOURCE OCCURRENCE MAP OF THE SOUTHEAST QUARTER OF THE SUPERIOR 15-MINUTE QUADRANGLE,  
SWEETWATER COUNTY, WYOMING  
BY  
DAMES & MOORE  
1979