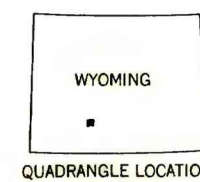
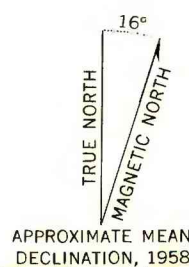
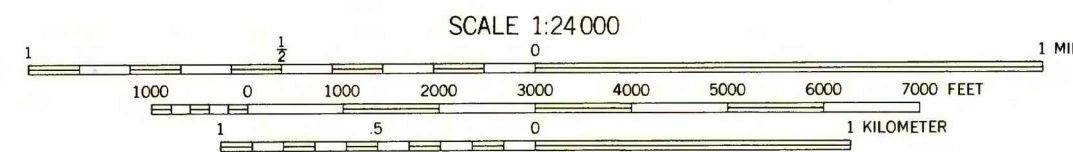


EXPLANATION

- ISOPACHS - Showing thickness of coal, in feet. Isopach interval 1 foot.
  - DRILL HOLE - Showing thickness of coal, in feet.
- To convert feet to meters, multiply feet by 0.3048.

Base from U.S. Geological Survey, 1958

Compiled in 1977/1978



This report has not been edited for conformity with U.S. Geological Survey editorial standards or stratigraphic nomenclature.

**COAL RESOURCE OCCURRENCE MAP OF THE SOUTHWEST QUARTER OF THE TWELVEMILE WELL 15-MINUTE QUADRANGLE, SWEETWATER COUNTY, WYOMING**

**BY  
DAMES & MOORE  
1979**

**PLATE 4  
ISOPACH MAP OF THE HALL  
COAL BED**