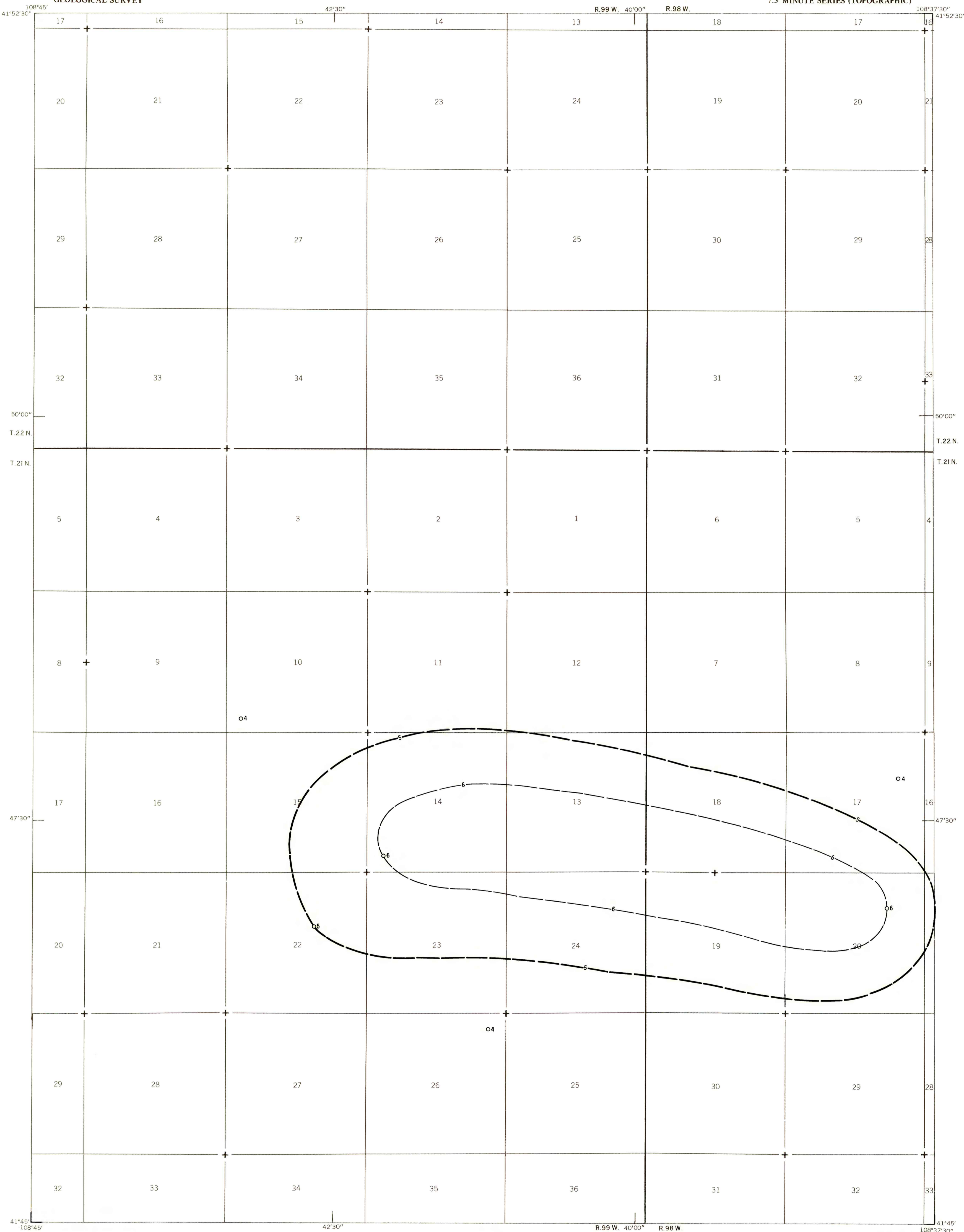


EXPLANATION

ISOPACHS - Showing thickness of coal, in feet. Long dashed where inferred. Isopach interval 1 foot.

DRILL HOLE - Showing thickness of coal, in feet.

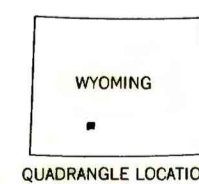
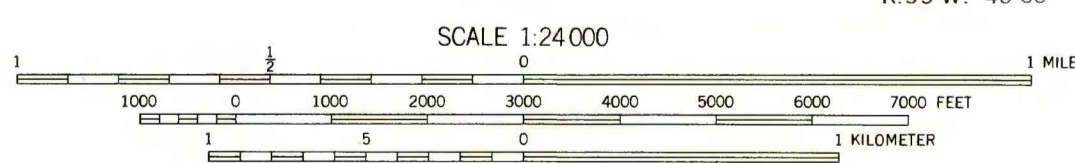
To convert feet to meters, multiply feet by 0.3048.



Base from U.S. Geological Survey, 1958

Compiled in 1977/1978

TRUE NORTH
MAGNETIC NORTH
APPROXIMATE MEAN
DECLINATION, 1955



This report has not been edited for conformity with U.S. Geological Survey editorial standards or stratigraphic nomenclature.

COAL RESOURCE OCCURRENCE MAP OF THE SOUTHWEST QUARTER OF THE TWELVEMILE WELL 15-MINUTE QUADRANGLE, SWEETWATER COUNTY, WYOMING

BY
DAMES & MOORE
1979