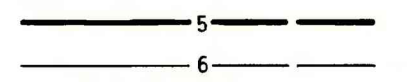


UNITED STATES  
DEPARTMENT OF THE INTERIOR  
GEOLOGICAL SURVEY

SOUTHWEST TWELVEMILE WELL QUADRANGLE  
WYOMING-SWEETWATER CO.  
7.5 MINUTE SERIES (TOPOGRAPHIC)

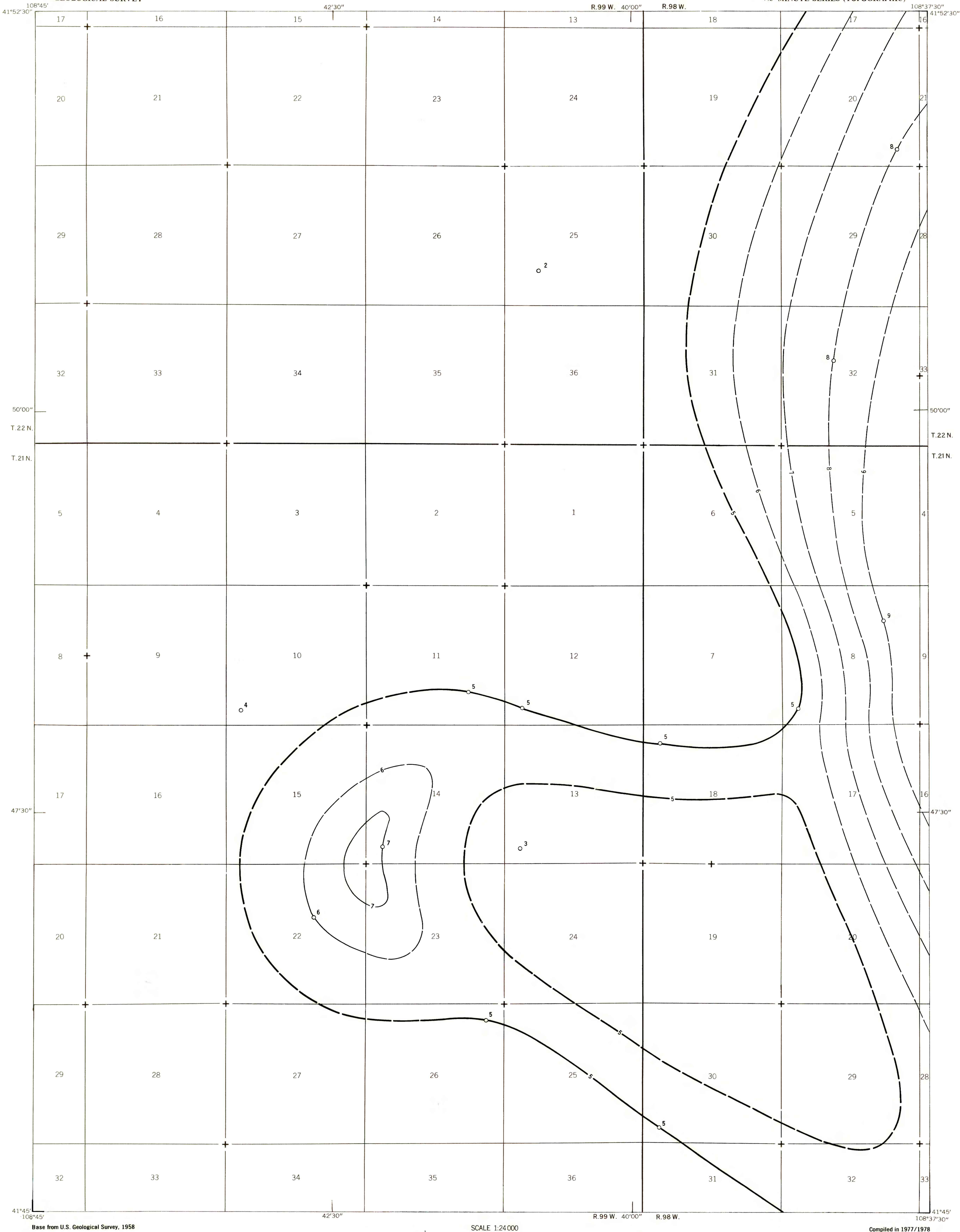
EXPLANATION



ISOPACHS - Showing thickness of coal, in feet. Isopach interval 1 foot.

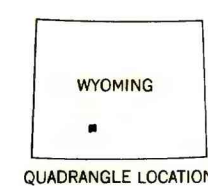
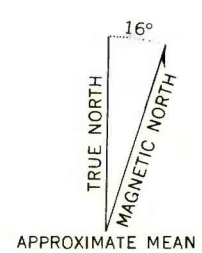
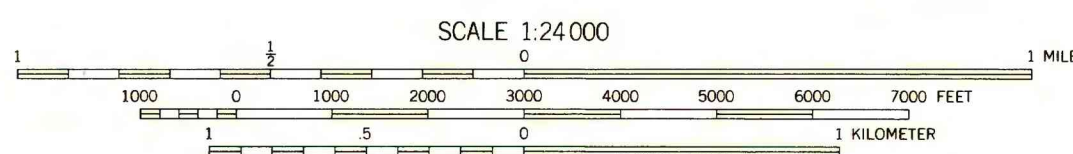
DRILL HOLE - Showing thickness of coal, in feet.

To convert feet to meters, multiply feet by 0.3048.



Base from U.S. Geological Survey, 1958

Compiled in 1977/1978



**COAL RESOURCE OCCURRENCE MAP OF THE SOUTHWEST QUARTER OF THE TWELVEMILE WELL 15-MINUTE QUADRANGLE, SWEETWATER COUNTY, WYOMING**  
**BY DAMES & MOORE 1979**

This report has not been edited for conformity with U.S. Geological Survey editorial standards or stratigraphic nomenclature.