
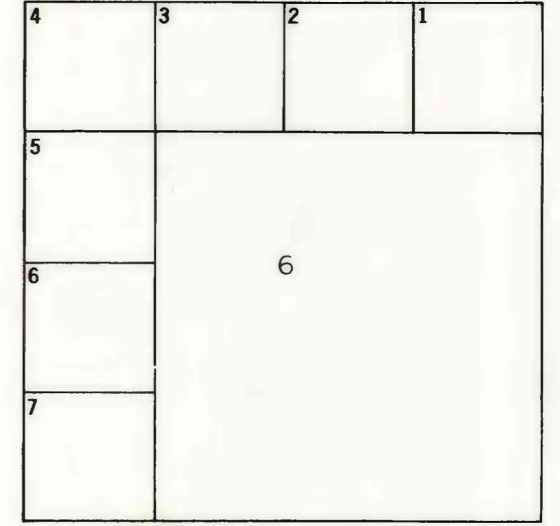


EXPLANATION

KRCRA
KRCRA BOUNDARY - Label within
KRCRA boundary.


NON-FEDERAL COAL LAND - Land
within the KRCRA boundary for which
the Federal Government does not own the
coal rights.

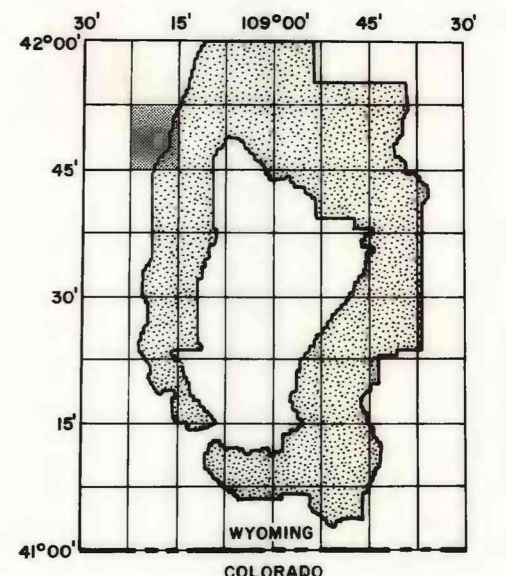



SECTION OF LAND - Showing lots and
lot numbers.

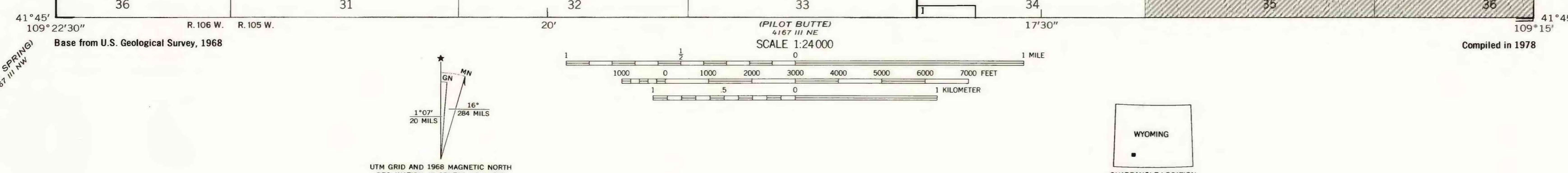
NOTE: BLM Coal Ownership Data current
as of August 1, 1977.

REFERENCE

U.S. Bureau of Mines and U.S. Geological
Survey, 1976, coal resource classification
system of the U.S. Bureau of Mines and
U.S. Geological Survey: U.S. Geol. Survey
Bull. 1450-B, 7 p.



MAP SHOWING LOCATION OF THE
CLAY BUTTES SE QUADRANGLE
(SHADED) AND THE ROCK SPRINGS
KNOWN RECOVERABLE COAL RE-
SOURCE AREA (STIPPLED), WYOMING



COAL RESOURCE OCCURRENCE MAP OF THE CLAY BUTTES SE
QUADRANGLE, SWEETWATER COUNTY, WYOMING

BY
DAMES & MOORE
1979

This report has not been edited
for conformity with U.S. Geological
Survey editorial standards or
stratigraphic nomenclature.