


EXPLANATION

KRCRA
KRCRA BOUNDARY - Label within
KRCRA boundary.


NON-FEDERAL COAL LAND - Land
within the KRCRA boundary for which
the Federal Government does not own the
coal rights.

4	3	2	1
5	3		
6			
7			

SECTION OF LAND - Showing lots and lot
numbers.

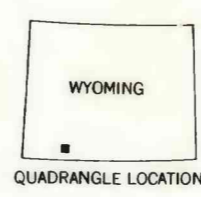
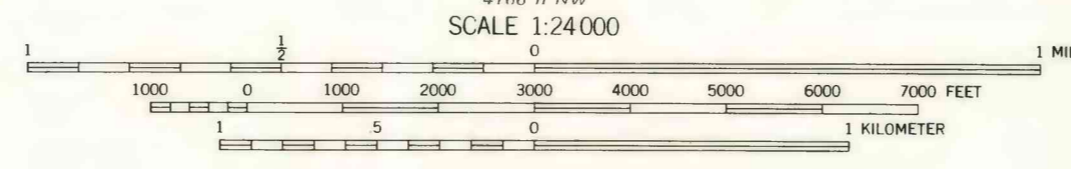
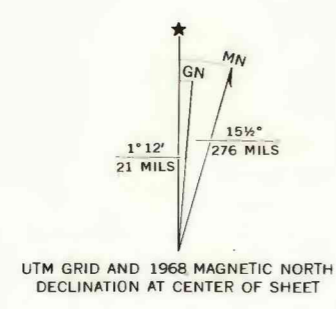
NOTE: BLM Coal Ownership Data current
as of August 1, 1977.

REFERENCE

U.S. Bureau of Mines and U.S. Geological
Survey, 1976, coal resource classification
system of the U.S. Bureau of Mines and
U.S. Geological Survey: U.S. Geol. Survey
Bull. 1460-B, 7 p.



(PIPEHOLE BASIN 1:62 500)
 (CUPPANY CREEK RANCH) 1:62 500
 (SOUTH BAXTER) 4:16 1:5E
 (MAXON RANCH) 4:16 1:1W
 (SOUTH BAXTER) 4:16 1:5E
 (SOUTH BAXTER) 4:16 1:5E



**COAL RESOURCE OCCURRENCE MAP OF THE EARNEST BUTTE
QUADRANGLE, SWEETWATER COUNTY, WYOMING**
BY
DAMES & MOORE
1979

This report has not been edited
for conformity with U.S. Geological
Survey editorial standards or
stratigraphic nomenclature.