





EXPLANATION

-  NON-FEDERAL COAL LAND - Land for which the Federal Government does not own the coal rights, and for which the coal-development potential is not rated.
-  AREA OF LOW COAL-DEVELOPMENT POTENTIAL FOR IN-SITU MINING METHODS - Areas with coal dipping greater than 15° with tonnages totalling less than 50 million in any single bed.
-  AREA OF UNKNOWN COAL-DEVELOPMENT POTENTIAL - Area contains no known coal in beds 5 feet (1.5 m) or more thick, but coal-bearing units are present in area at depth of less than 3,000 feet (914 m).



**COAL DEVELOPMENT POTENTIAL MAP OF THE BRIDGER QUADRANGLE,
UINTA COUNTY, WYOMING**
BY
DAMES & MOORE
1979

This report has not been edited for conformity with U.S. Geological Survey editorial standards or stratigraphic nomenclature.