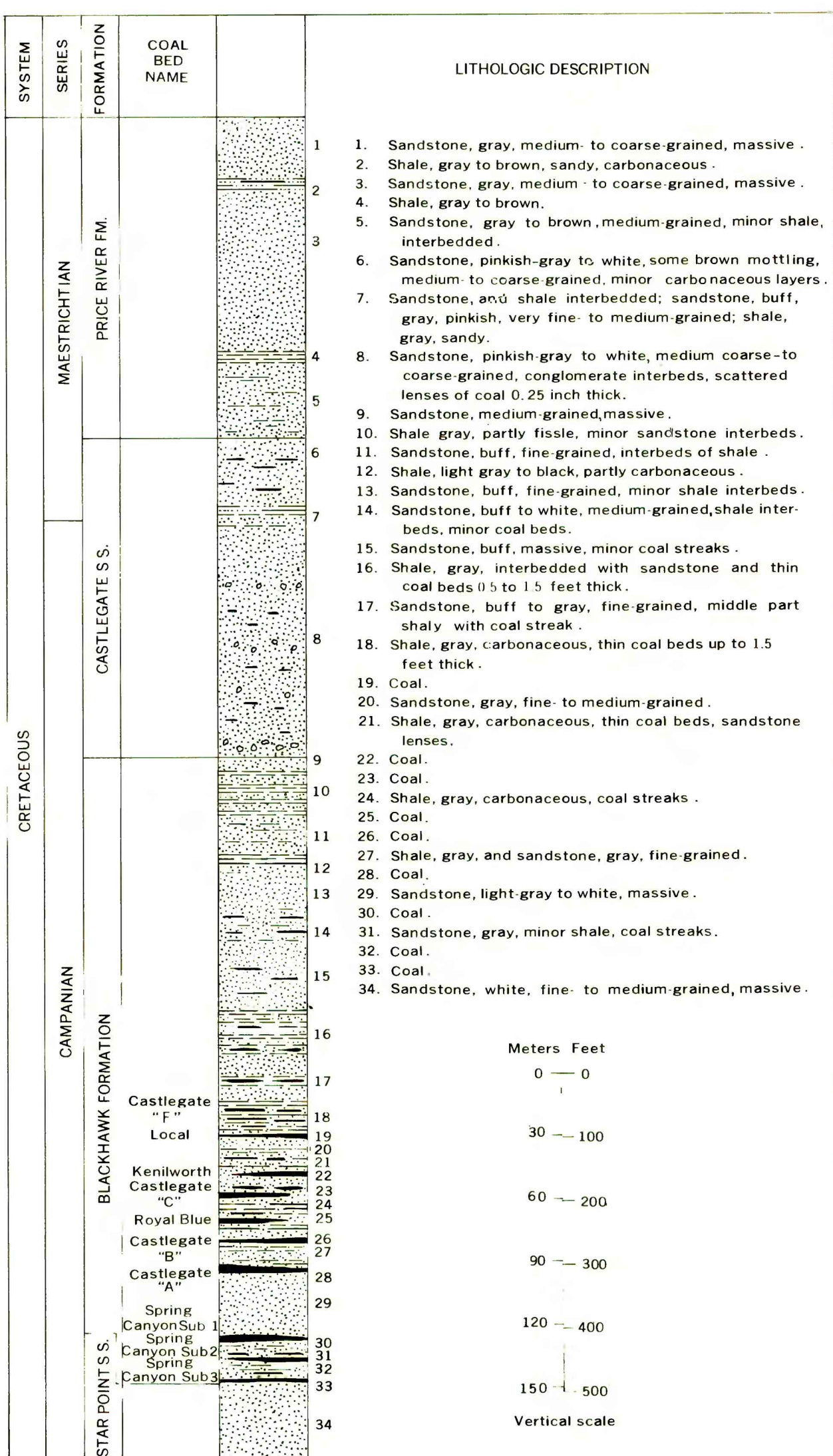
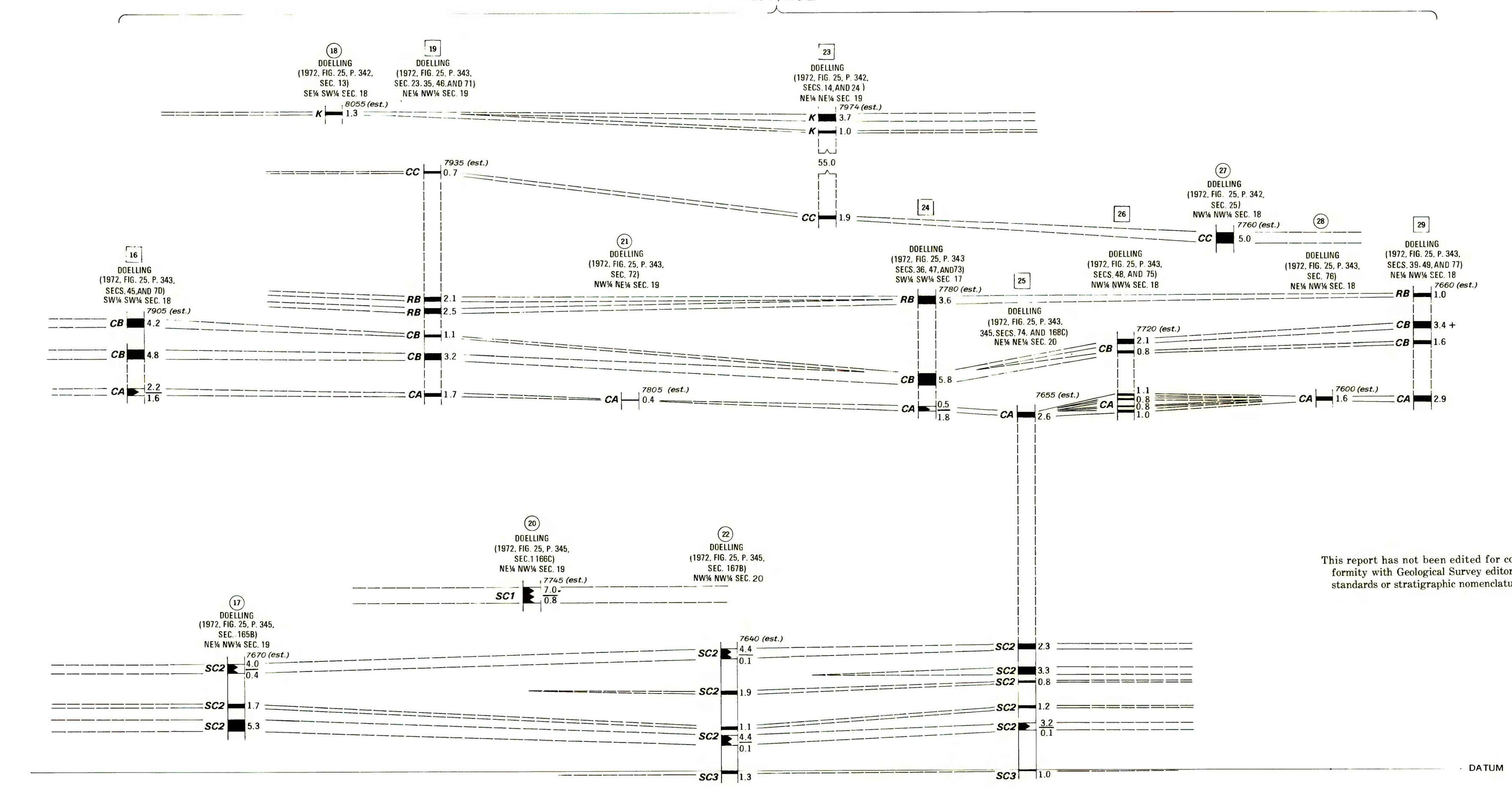
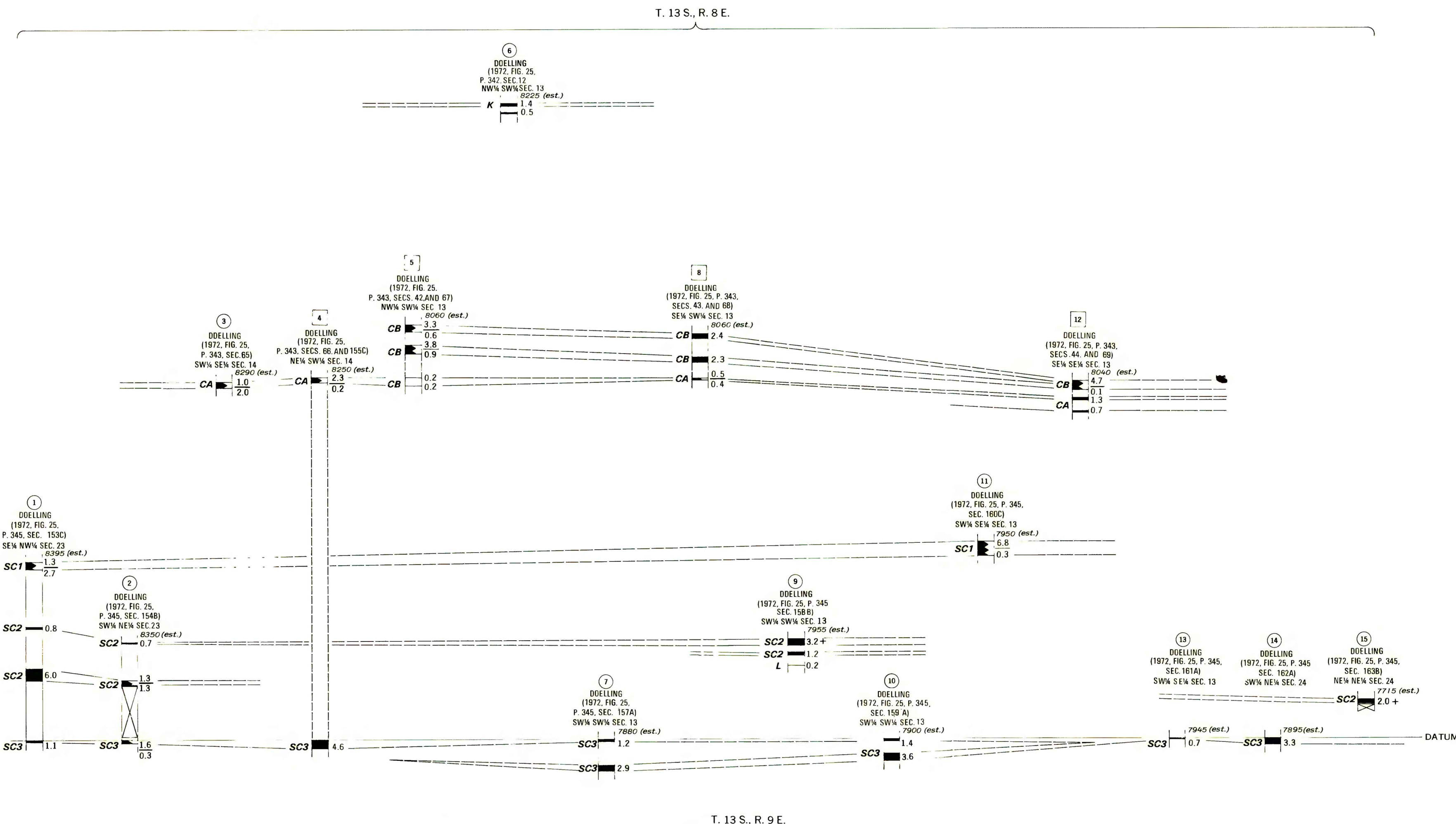
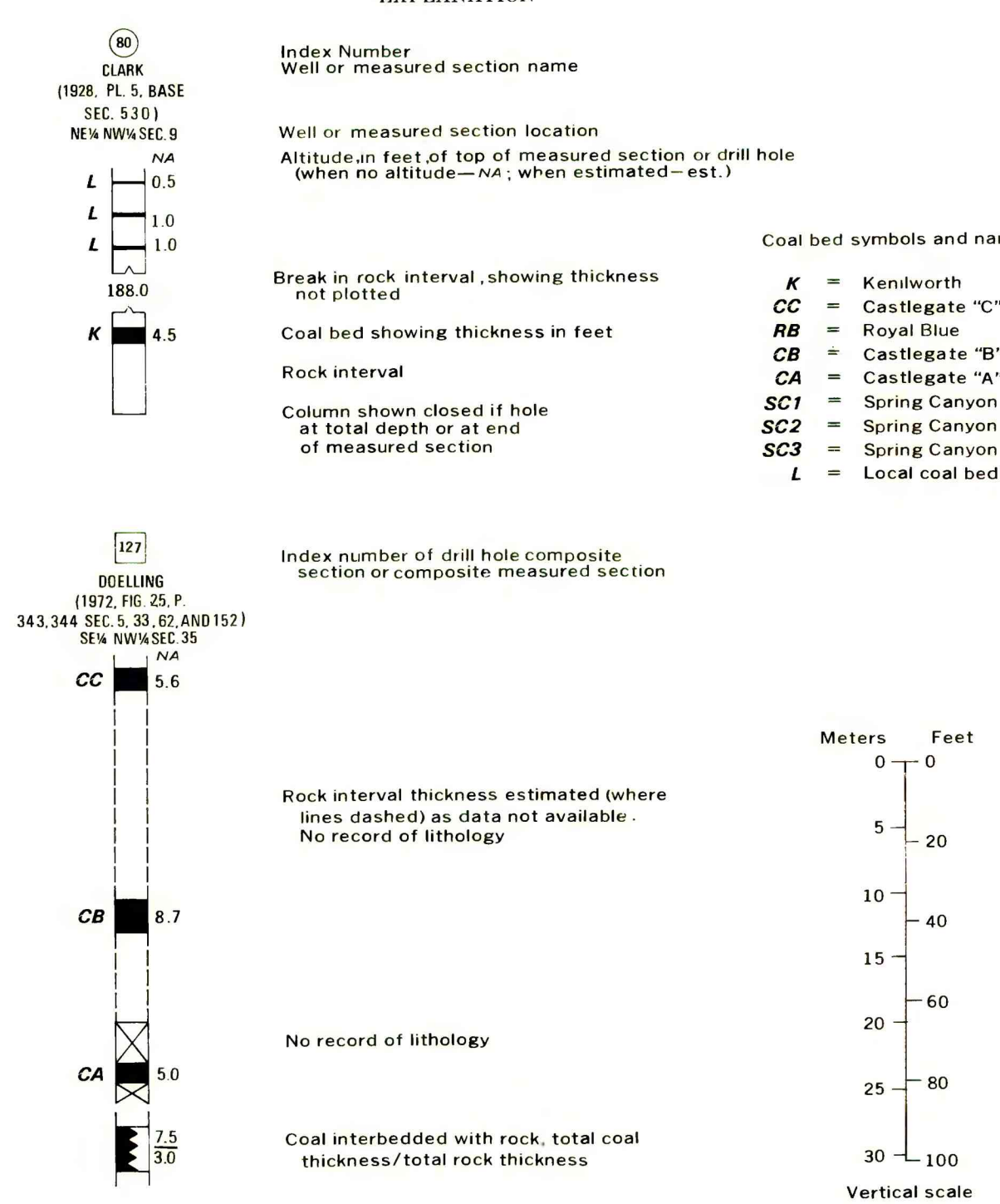


COMPOSITE COLUMNAR SECTION

CORRELATION OF COAL BEDS IN DRILL HOLES AND MEASURED SECTIONS



EXPLANATION



This report has not been edited for conformity with Geological Survey editorial standards or stratigraphic nomenclature.

COAL RESOURCE OCCURRENCE MAP OF THE STANDARDVILLE QUADRANGLE, CARBON COUNTY, UTAH

BY
AAA ENGINEERING AND DRAFTING, INC.

1979