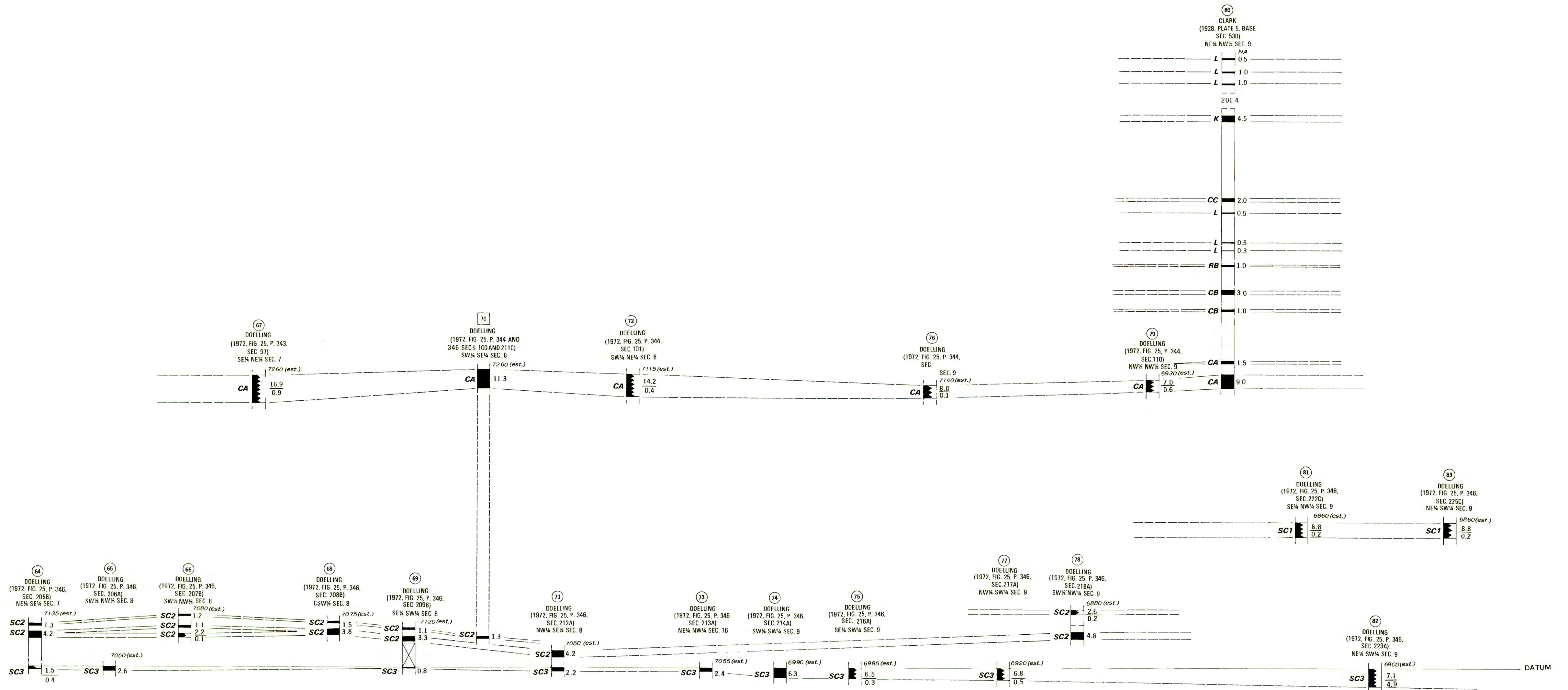


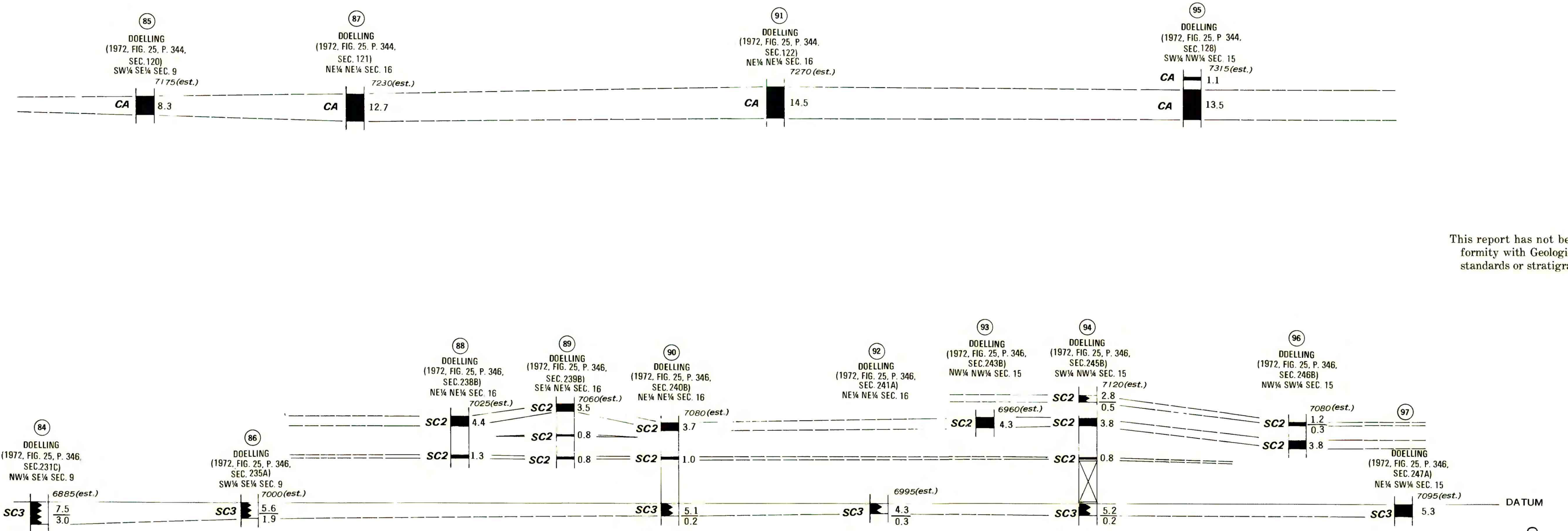
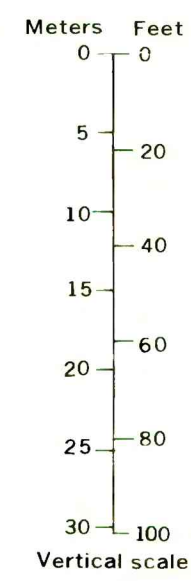
CORRELATION OF COAL BEDS IN DRILL HOLES AND MEASURED SECTIONS

T. 13 S., R. 9 E.

UNITED STATES
DEPARTMENT OF THE INTERIOR
GEOLOGICAL SURVEY



T. 13 S., R. 9 E.



This report has not been edited for conformity with Geological Survey editorial standards or stratigraphic nomenclature.

COAL DATA SHEET

PLATE 3
SHEET 3 OF 4

Compiled in 1977, 1978

COAL RESOURCE OCCURRENCE MAP OF THE STANDARDVILLE QUADRANGLE, CARBON COUNTY, UTAH
BY
AAA ENGINEERING AND DRAFTING, INC.
1979

OPEN-FILE REPORT 79-147
PLATE 3 OF 27