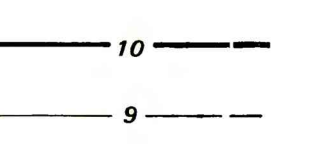


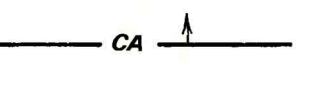
EXPLANATION



ISOPACHS—Showing thickness of coal, in feet. Long dashed where inferred, short dashed where projected above land surface. Isopach interval 1 foot.

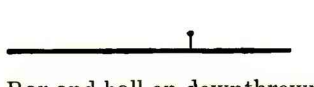
DRILL HOLE—Showing thickness of coal, in feet. Drill holes which do not intersect the coal or from which a coal thickness could not be determined are not shown.

POINT OF MEASUREMENT—Showing thickness of coal, in feet. Includes all points of measurement other than drill holes.



TRACE OF COAL BED OUTCROP—Showing symbol of name of coal bed. Arrow points toward coal-bearing area.

INSUFFICIENT DATA LINE—Coal resources were not calculated for areas beyond line shown because of insufficient data.



FAULT—Bar and ball on downthrown side where direction of movement is known.



UNDERGROUND COAL MINE—Hachures point to mined-out area. Dashed where approximately located.

To convert feet to meters, multiply feet by 0.3048.

COAL RESOURCE OCCURRENCE MAP OF THE STANDARDVILLE QUADRANGLE,
CARBON COUNTY UTAH,

BY
AAA ENGINEERING AND DRAFTING, INC.

1979

PLATE 11
ISOPACH MAP
OF THE
CASTLEGATE "A" COAL BED