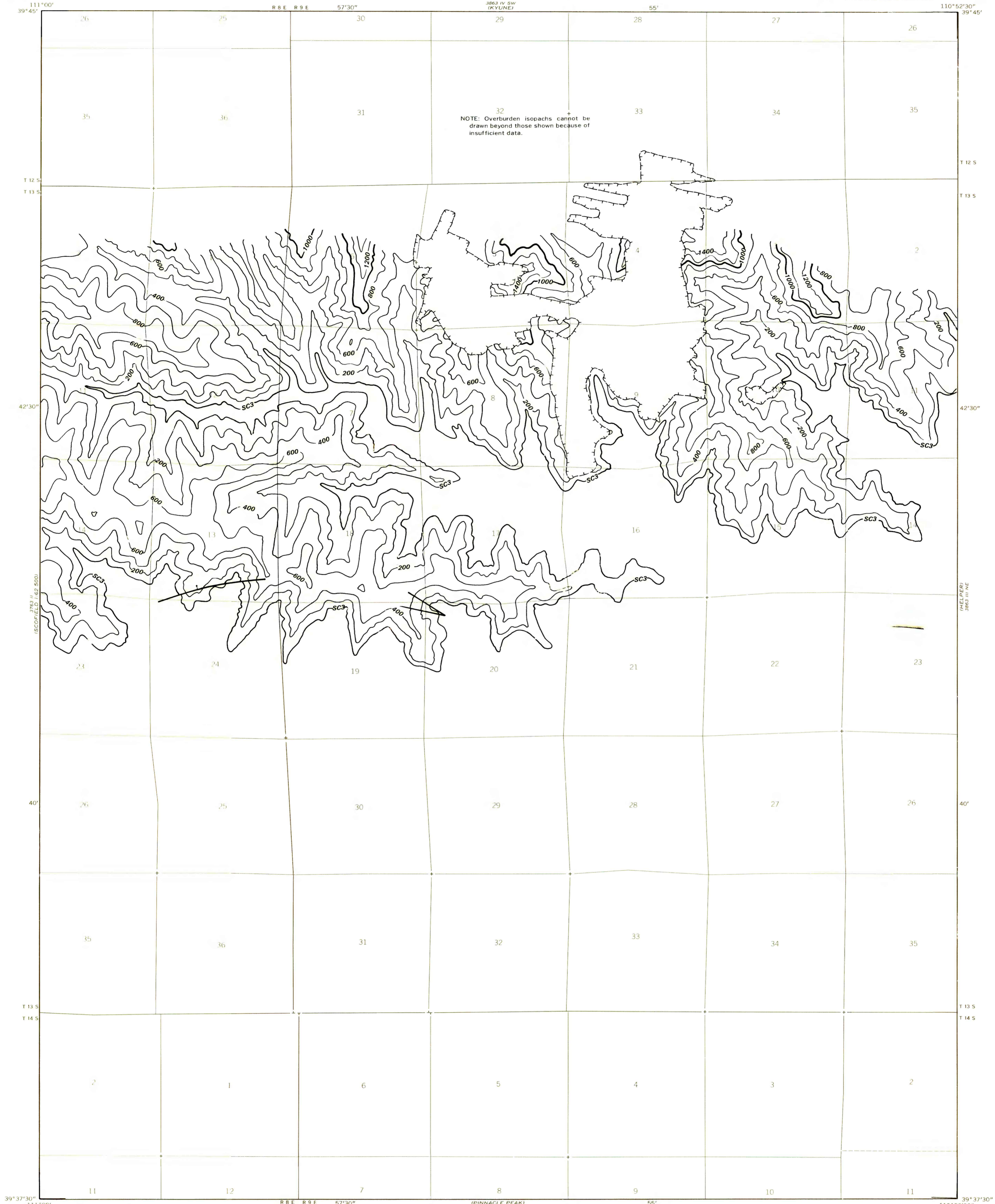


UNITED STATES  
DEPARTMENT OF THE INTERIOR  
GEOLOGICAL SURVEY

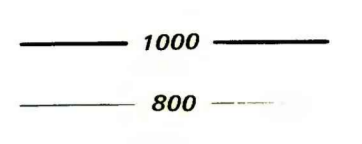
STATE OF UTAH  
UTAH GEOLOGICAL AND MINERAL SURVEY

STANDARDVILLE QUADRANGLE  
UTAH-CARBON CO.  
7.5 MINUTE SERIES (TOPOGRAPHIC)

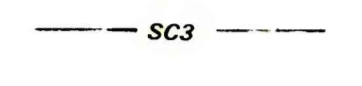
OPEN-FILE REPORT 79-147




EXPLANATION




OVERBURDEN ISOPACHS - Showing thickness of overburden, in feet, from the surface to top of the Spring Canyon Sub 3 coal bed. Isopach interval 200 feet (61.0 m).



TRACE OF COAL BED OUTCROP - Showing symbol of name of coal bed.

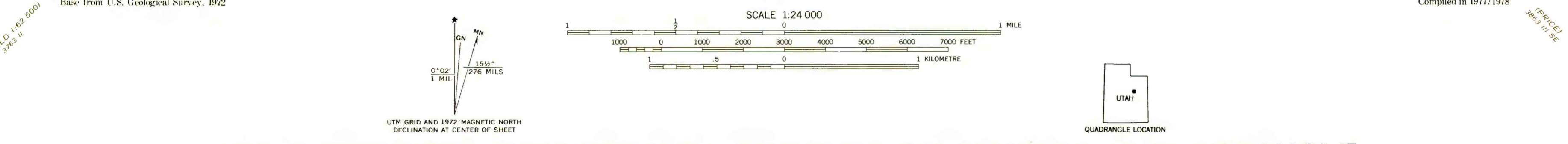


FAULT - Bar and ball on downthrown side where direction of movement is known.



UNDERGROUND COAL MINE - Hachures point to mined-out area. Dashed where approximately located.

To convert feet to meters, multiply feet by 0.3048.



COAL RESOURCE OCCURRENCE MAP OF THE STANDARDVILLE QUADRANGLE,  
CARBON COUNTY UTAH,

BY  
AAA ENGINEERING AND DRAFTING, INC.

1979

PLATE 25  
OVERBURDEN ISOPACH MAP  
OF THE  
SPRING CANYON SUB 3 COAL BED