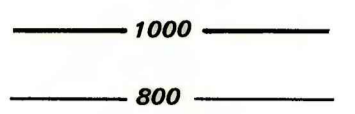
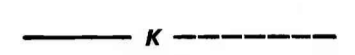


EXPLANATION




OVERBURDEN ISOPACHS - Showing thickness of overburden, in feet, from the surface to top of the Kenilworth coal bed. Isopach interval 200 feet (61.0 m).



TRACE OF COAL BED OUTCROP - Showing symbol of name of coal bed. Dashed where inferred by present authors.

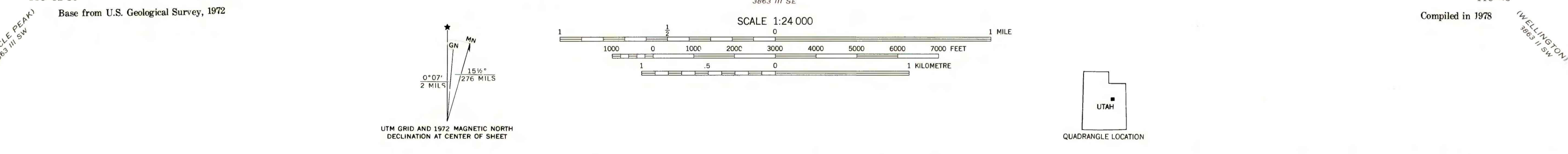
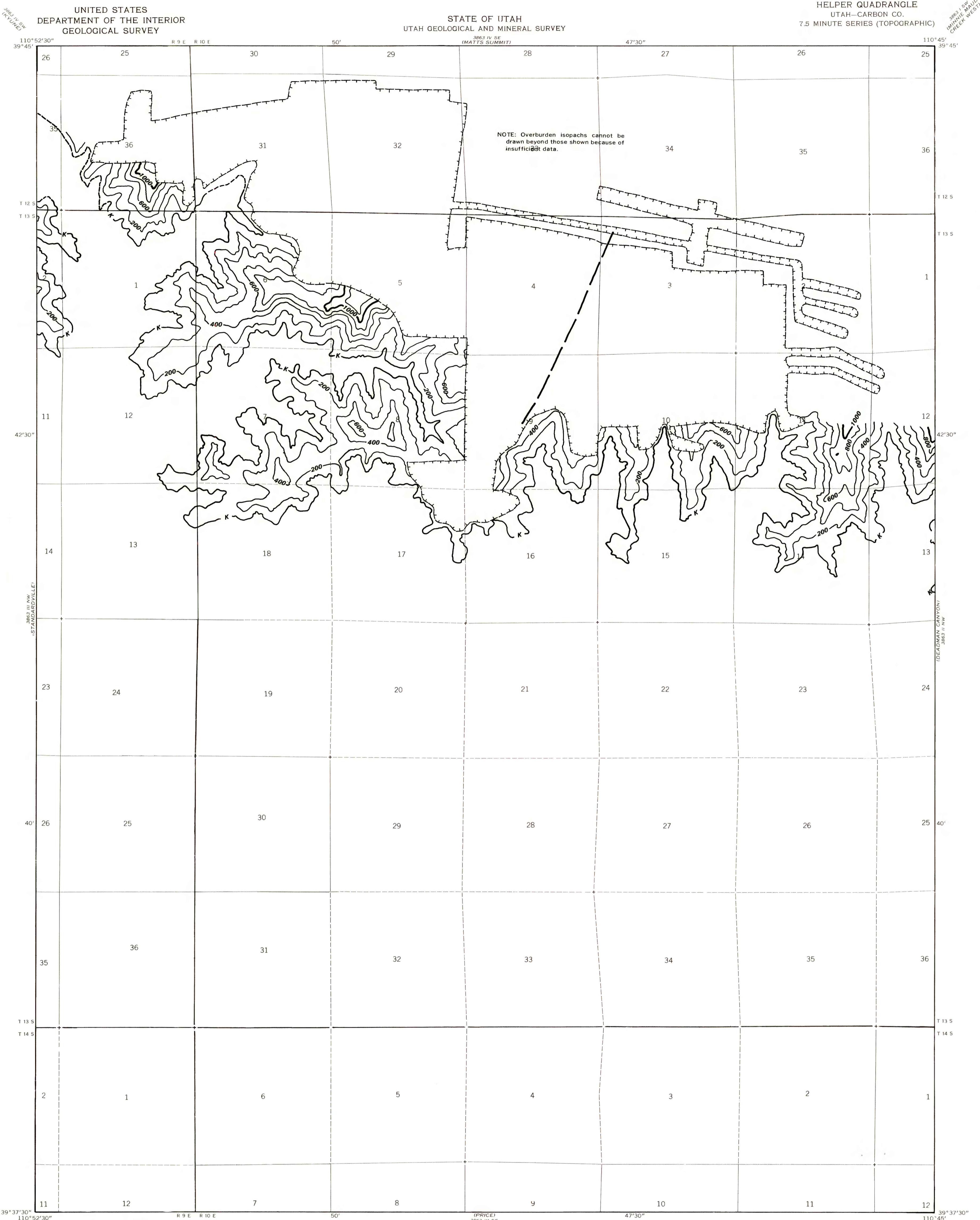


FAULT - Dashed where approximately located.



UNDERGROUND COAL MINE - Hachures point to mined-out area. Dashed where approximately located.

To convert feet to meters, multiply feet by 0.3048.



COAL RESOURCE OCCURRENCE MAP OF THE HELPER QUADRANGLE, CARBON COUNTY, UTAH
BY
AAA ENGINEERING AND DRAFTING, INC.
1979