


3863 IV SE  
(MATT'S SUMMIT)  
3863 I SW  
(MONEY MOUND  
CREEK WEST)



EXPLANATION

6200

STRUCTURE CONTOURS—Drawn on top of coal bed. Solid where vertical accuracy within 40 feet; long dashed where vertical accuracy possibly not within 40 feet; short dashed where projected above land surface. Contour interval is 80 feet (24.4 m). Datum is mean sea level.

6417  
POINT OF MEASUREMENT—Showing altitude of top of coal bed, in feet.

CA


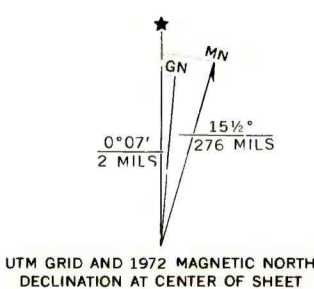
TRACE OF COAL BED OUTCROP—Showing symbol of name of coal bed. Dashed where inferred by present authors. Arrow points toward coal-bearing area.

FAULT—Dashed where approximately located.

To convert feet to meters, multiply feet by 0.3048.

Base from U.S. Geological Survey, 1972

Compiled in 1978



COAL RESOURCE OCCURRENCE MAP OF THE HELPER QUADRANGLE, CARBON COUNTY, UTAH  
BY  
AAA ENGINEERING AND DRAFTING, INC.  
1979