

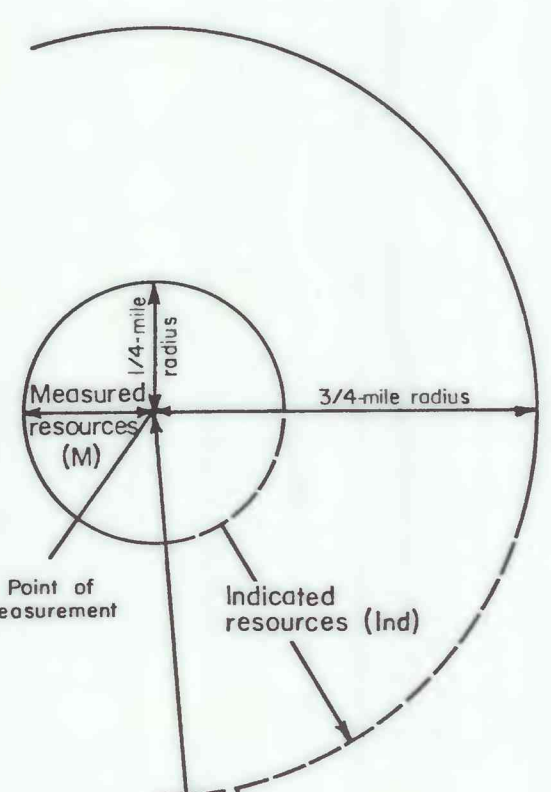
EXPLANATION

NON-FEDERAL COAL LAND - Land within the KRCRA boundary for which the Federal Government does not own the coal rights.

BOUNDARY OF IDENTIFIED RESERVE BASE COAL - Drawn along the 5-foot (1.5 m) coal isopach (I). Arrow points toward area of identified Reserve Base coal.

IDENTIFIED COAL RESOURCES OF THE FRUITLAND I COAL BED - Showing totals for Reserve Base (RB) and Reserves (R), in millions of short tons, for each section or part(s) of section of Federal coal land outside the stripping-limit line. Dash indicates no resources in that category. Reserve Base (RB) = the Recovery Factor (50 percent) = Reserves (R).

RB R(50%)
4.08 1.06 (Measured resources)
16.85 4.47 (Indicated resources)
4.42 1.34 (Inferred resources)



BOUNDARY LINES - Enclosing areas of measured (M), indicated (Ind), and inferred (Inf) coal resources. Dashed where projected from adjacent quadrangles.

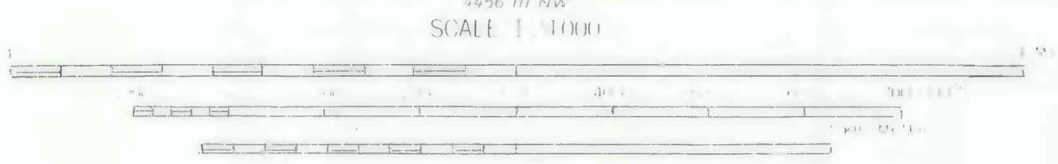
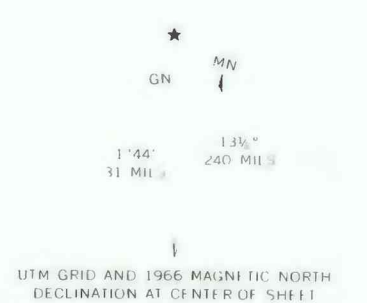
To convert short tons to metric tons, multiply short tons by 0.9072.

To convert miles to kilometers, multiply miles by 1.609.

Values given for subsurface Reserve (R) tonnage represent 50% of the calculated Reserve Base (RB) values. Calculated Reserve Base and Reserve values have been rounded off to the nearest 10,000 tons of coal.

Base from U.S. Geological Survey, 1966

Compiled in 1979



COAL RESOURCE OCCURRENCE MAP OF THE HUERFANO TRADING POST SW QUADRANGLE, SAN JUAN COUNTY, NEW MEXICO

BY
DAMES & MOORE
1979

AREAL DISTRIBUTION AND IDENTIFIED RESOURCES OF THE OF THE FRUITLAND I COAL BED