COMPOSITE COLUMNAR SECTION

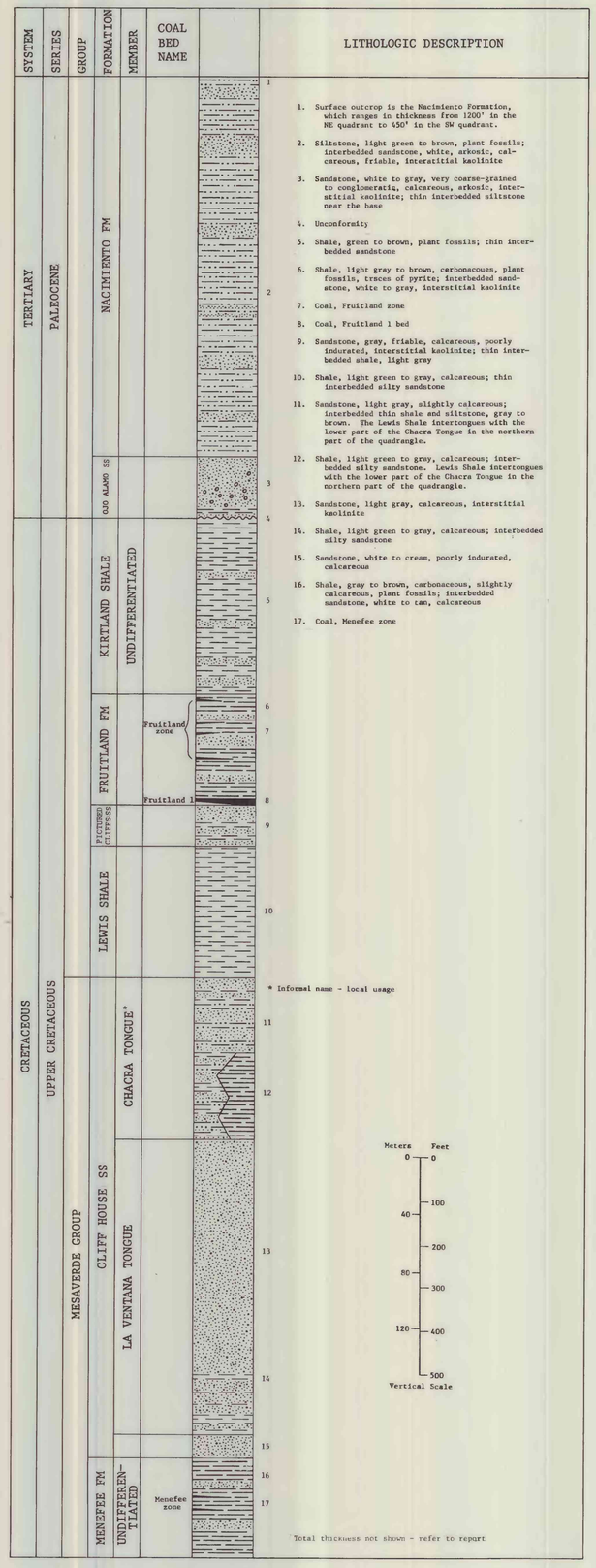

CORRELATION OF COAL BEDS IN DRILL HOLES

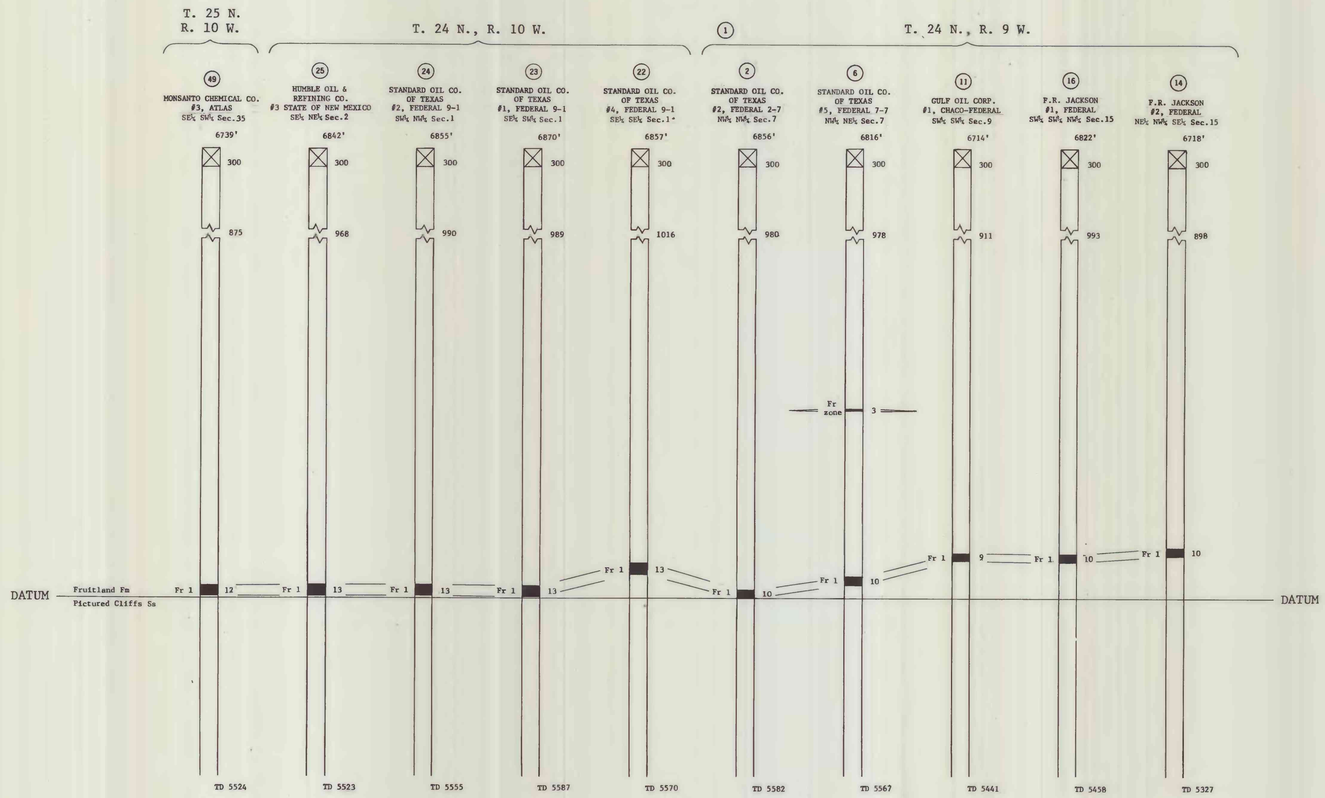

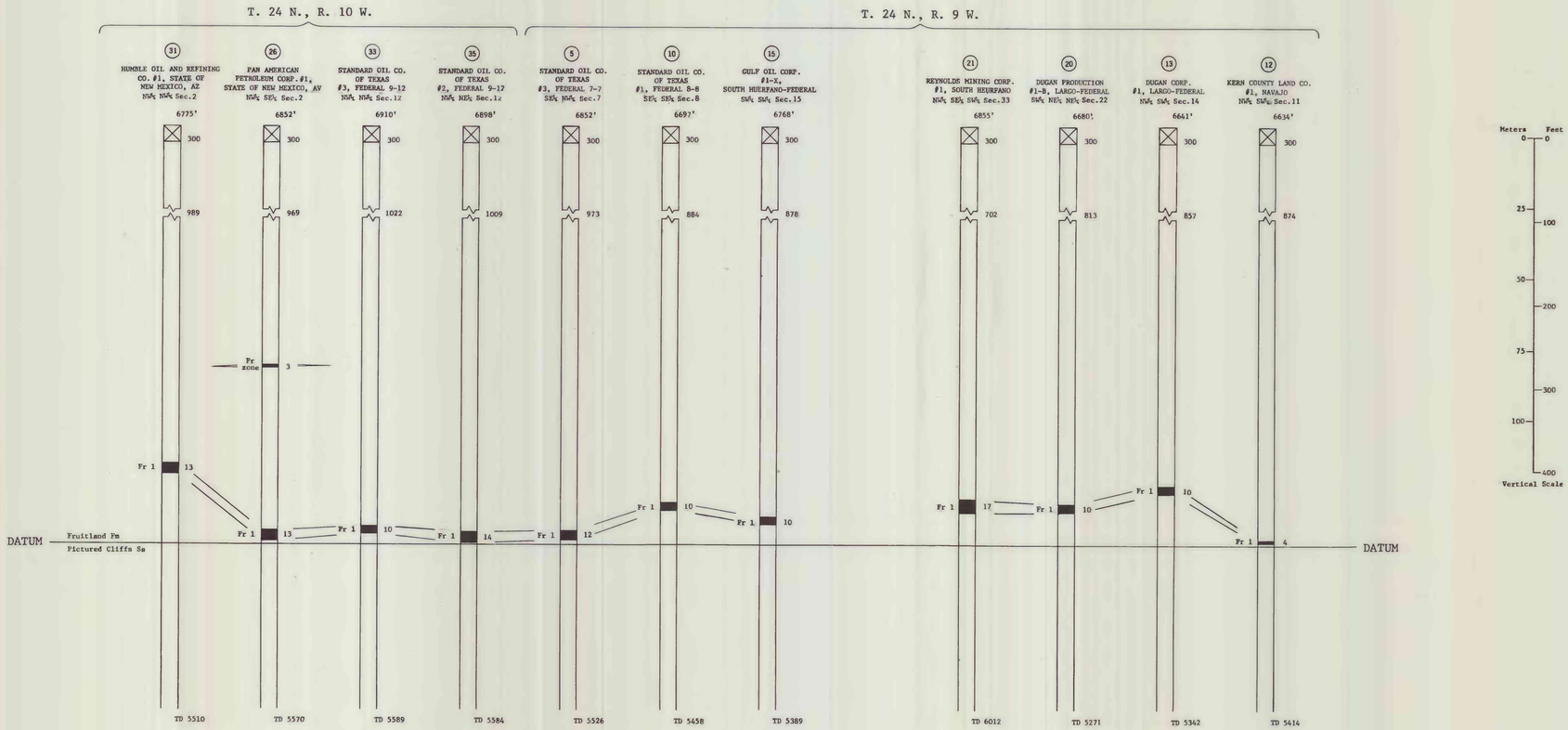

COAL RESOURCE OCCURRENCE MAP OF THE BLANCO TRADING POST QUADRANGLE, SAN JUAN COUNTY, NEW MEXICO

BY

DAMES & MOORE

1979

This map was prepared under contract to the U.S. Geological Survey and is preliminary and is in conformity with Geological Survey editorial standards. Opinions and conclusions expressed herein do not necessarily represent those of the Geological Survey.

Compiled in 1979

PLATE 3
SHEET 1 OF 2
COAL DATA SHEET