


EXPLANATION

5500
5600

STRUCTURE CONTOURS - Drawn on top of the Menefee coal zone, which is coincident with the top of the La Ventana Tongue. Contour interval 100 feet (30.5 meters). Datum is mean sea level. Contours dashed where inferred.

○ 5022
DRILL HOLE - Showing altitude at the top of the Menefee coal zone, in feet.

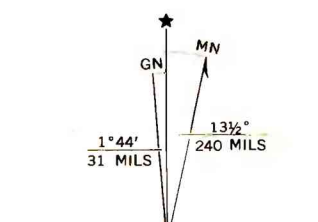
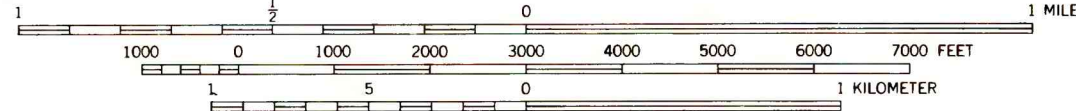
To convert feet to meters, multiply feet by 0.3048.



Base from U.S. Geological Survey, 196

(PUEBLO BONITO)
4456 1/4 SW

SCALE 1:24 000



UTM GRID AND 1966 MAGNETIC NORTH
DECLINATION AT CENTER OF SHEET



QUADRANGLE LOCATION

**COAL RESOURCE OCCURRENCE MAP OF THE PUEBLO BONITO NW
QUADRANGLE, SAN JUAN COUNTY, NEW MEXICO**

**BY
DAMES & MOORE
1979**

This map was prepared under contract to the U.S. Geological Survey and has not been edited for conformity with Geological Survey editorial standards. Opinions and conclusions expressed herein do not necessarily represent those of the Geological Survey.