

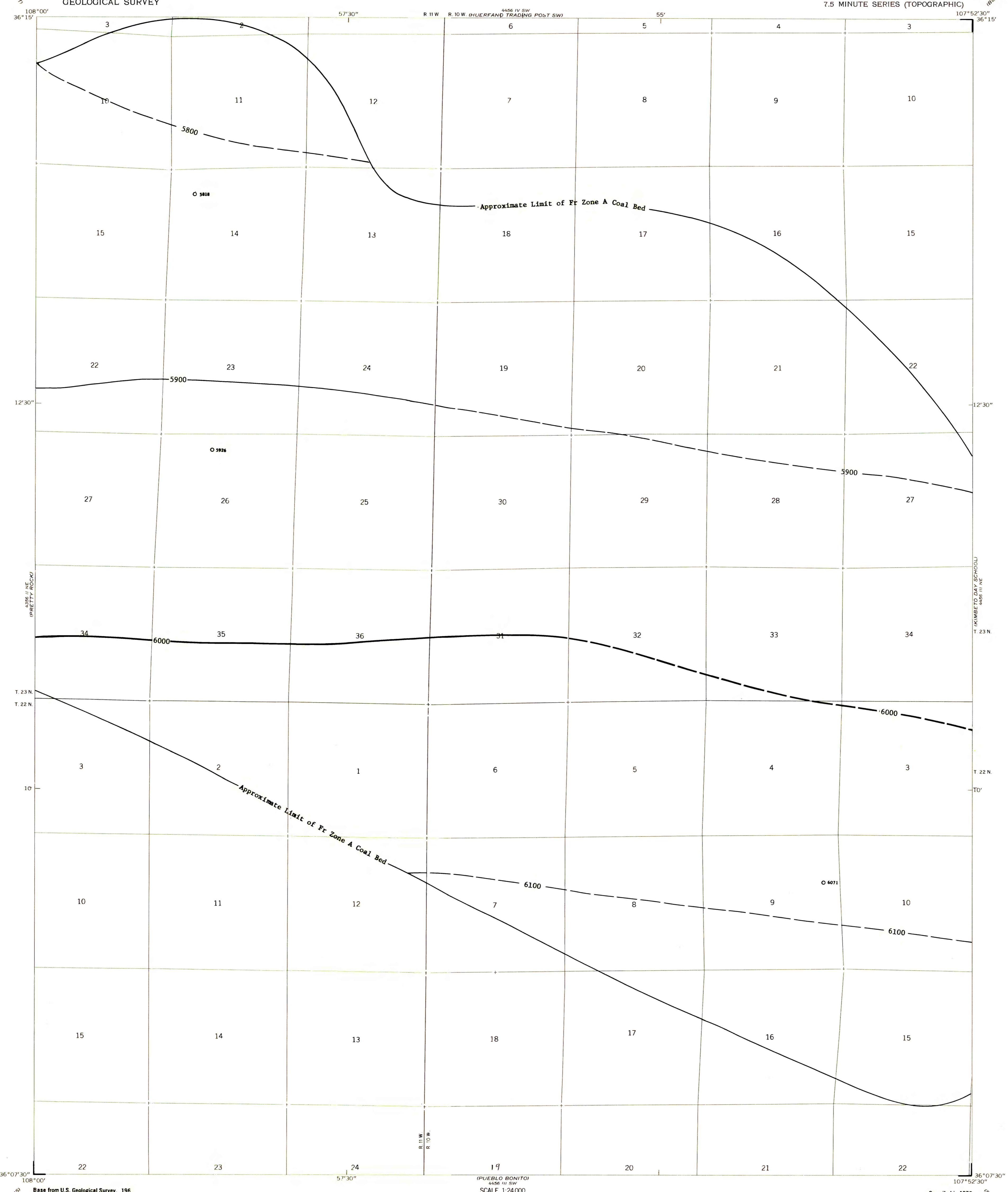
EXPLANATION

6000
6100
STRUCTURE CONTOURS - Drawn on top of the Fruitland zone A coal bed. Contour interval 100 feet (30.3 meters). Datum is mean sea level. Contours dashed where inferred.

○ 4071
DRILL HOLE - Showing altitude at the top of the Fruitland zone A coal bed, in feet.


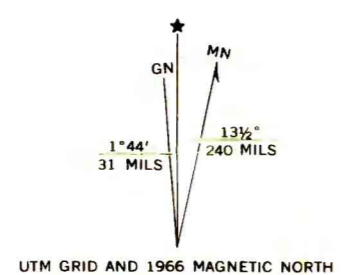
To convert feet to meters, multiply feet by 0.3048.

Fruitland coal beds contoured as a single surface on this map are equivalent in stratigraphic position but may not be continuous.



Base from U.S. Geological Survey, 196

Compiled in 1979



**COAL RESOURCE OCCURRENCE MAP OF THE PUEBLO BONITO NW
QUADRANGLE, SAN JUAN COUNTY, NEW MEXICO**

BY
DAMES & MOORE
1979

PLATE 12
STRUCTURE CONTOUR MAP OF
THE FRUITLAND ZONE A COAL BED

This map was prepared under contract to the U.S. Geological Survey and has not been edited for conformity with Geological Survey editorial standards. Opinions and conclusions expressed herein do not necessarily represent those of the Geological Survey.