UNITED STATES
DEPARTMENT OF THE INTERIOR
GEOLOGICAL SURVEY

## COMPOSITE COLUMNAR SECTION

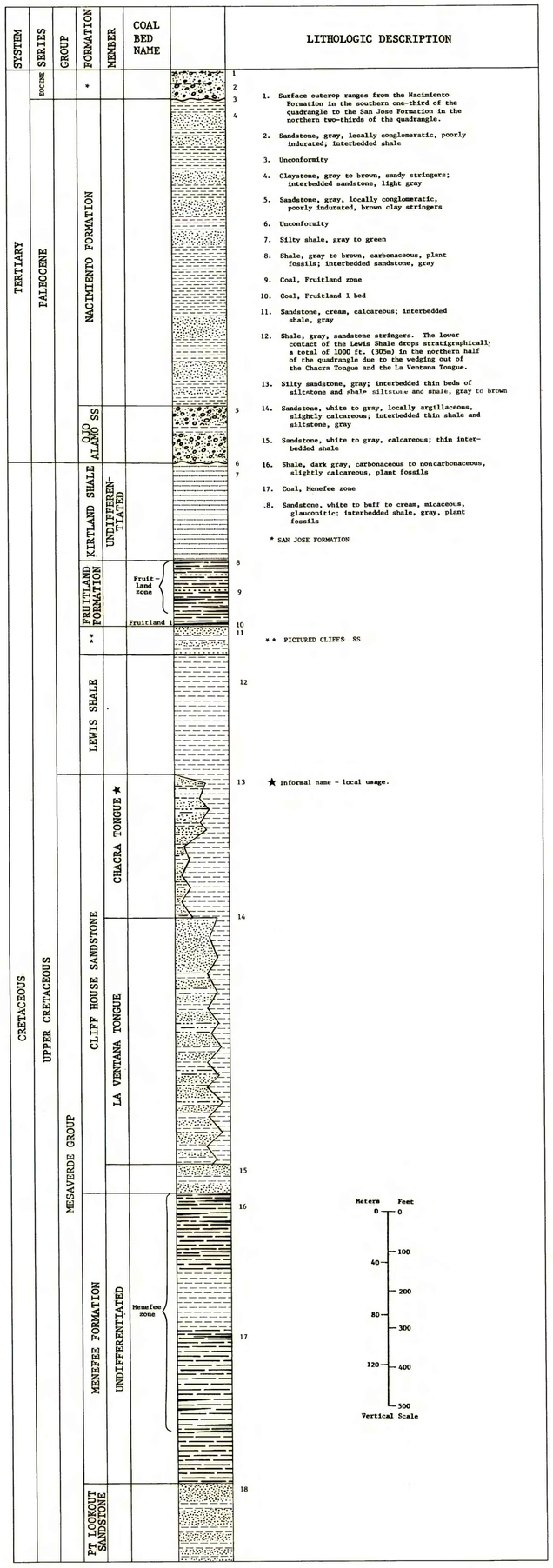


## CORRELATION OF COAL BEDS IN DRILL HOLES

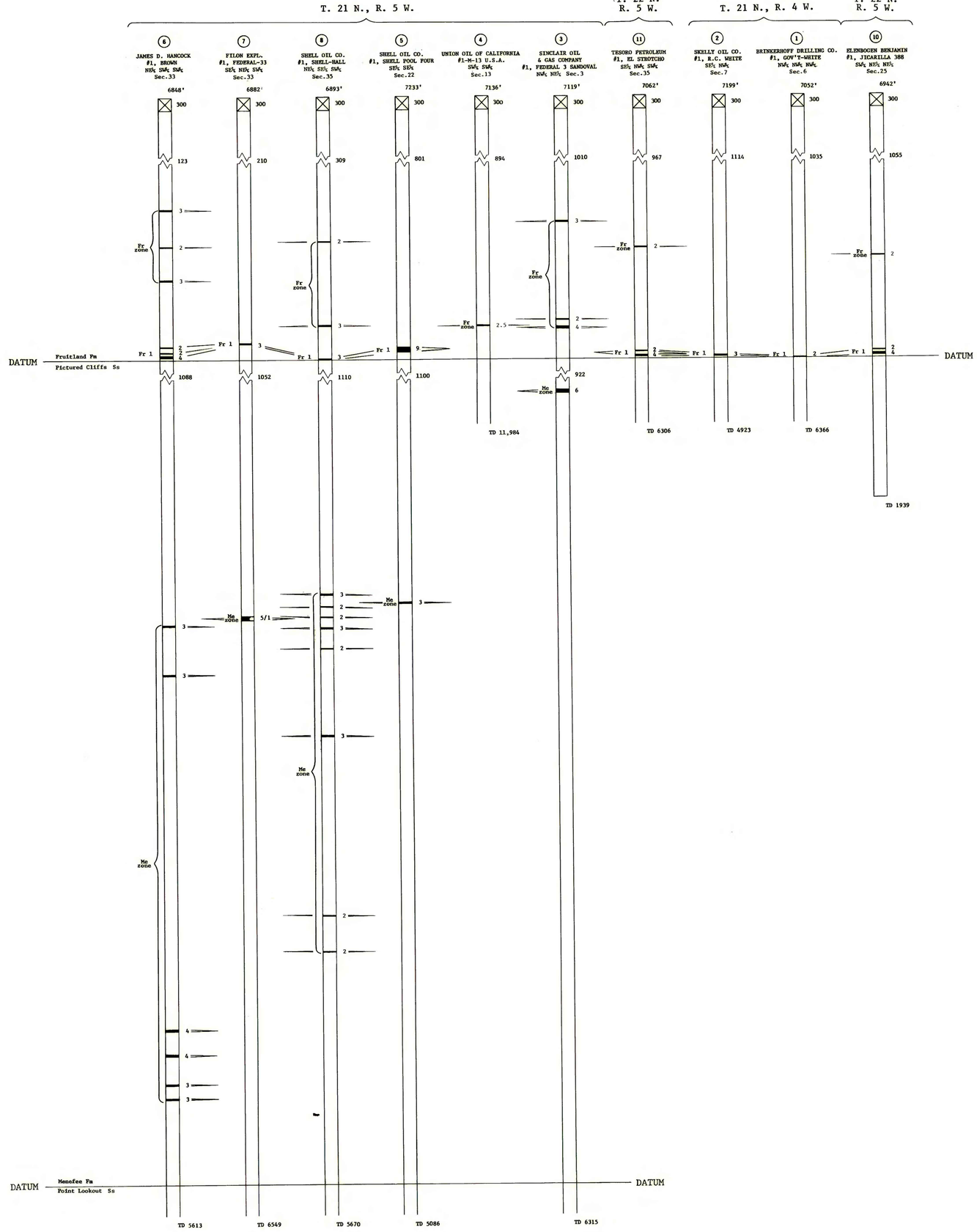


## EXPLANATION

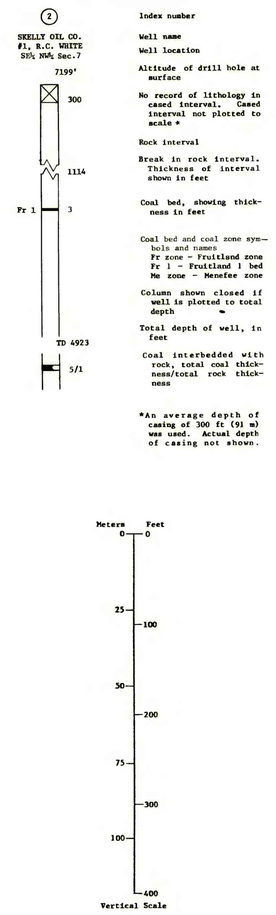


Compiled in 1979

# COAL RESOURCE OCCURRENCE MAP OF THE DEER MESA QUADRANGLE, SANDOVAL COUNTY, NEW MEXICO

BY

DAMES & MOORE

1979

OPEN FILE REPORT 79-158
PLATE 3 OF 11

This map was prepared under contract to the U.S. Geological Survey and has not been edited for conformity with Geological Survey editorial standards. Opinions and conclusions expressed herein do not necessarily represent those of the Geological Survey.

PLATE 3
COAL DATA SHEET