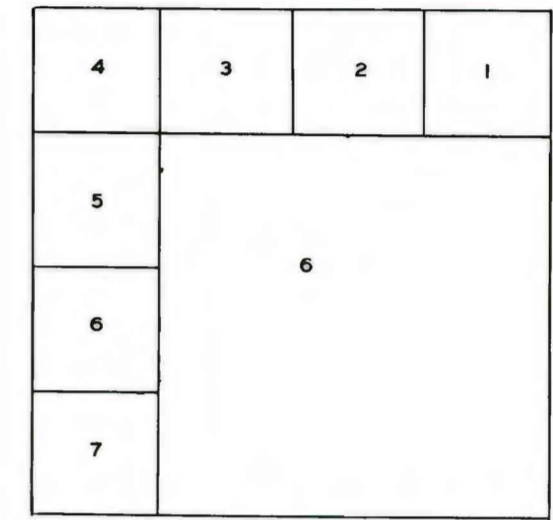


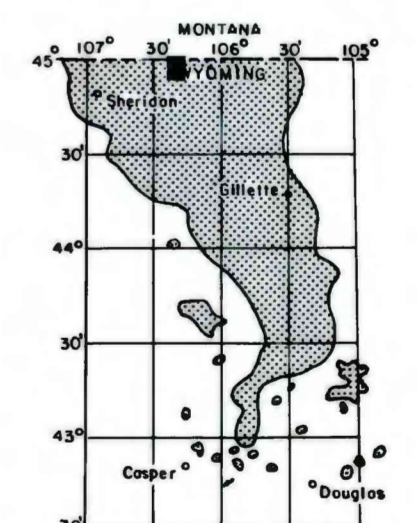
EXPLANATION

NON-FEDERAL COAL LAND-Coal tonnages not evaluated.

TOTAL RESERVE BASE (RB) AND HYPOTHETICAL RESOURCES (Hyp) OF COAL PER SECTION-In millions of short tons.



To convert short tons to metric tons, multiply short tons by 0.9072.

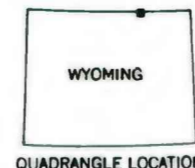
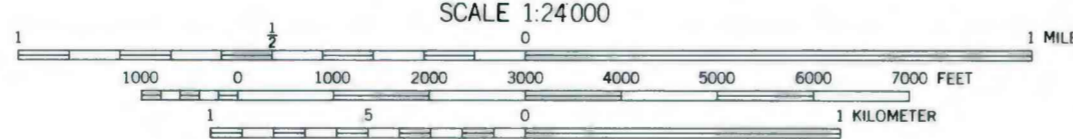
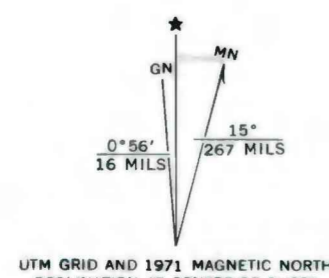


MAP SHOWING LOCATION OF THE BOX ELDER DRAW QUADRANGLE AND THE POWDER RIVER BASIN KNOWN RECOVERABLE COAL RESOURCE AREA (STIPPLED), WYOMING AND MONTANA

This report has not been edited for conformity with U. S. Geological Survey editorial standards or stratigraphic nomenclature.

COAL RESOURCE OCCURRENCE MAP OF THE BOX ELDER DRAW QUADRANGLE,
SHERIDAN COUNTY, WYOMING, BIG HORN AND POWDER RIVER COUNTIES, MONTANA

BY
IntraSearch
1980



Compiled in 1980

Base from U.S. Geological Survey, 1971