



EXPLANATION

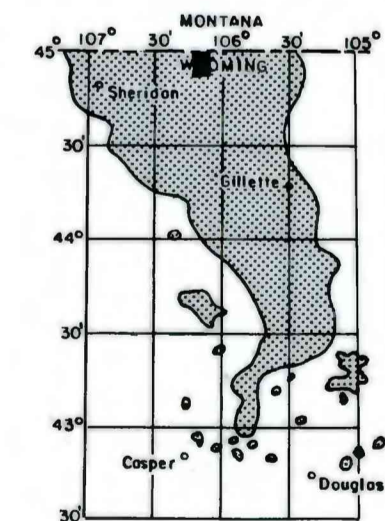
NON-FEDERAL COAL LAND-Coal tonnages not evaluated.

TOTAL RESERVE BASE (RB) AND HYPOTHETICAL RESOURCES (Hyp) OF COAL PER SECTION-In millions of short tons.

4	3	2	1
5	5		
6			
7	TR 41	TR 42	

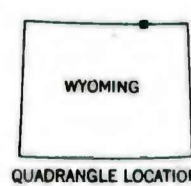
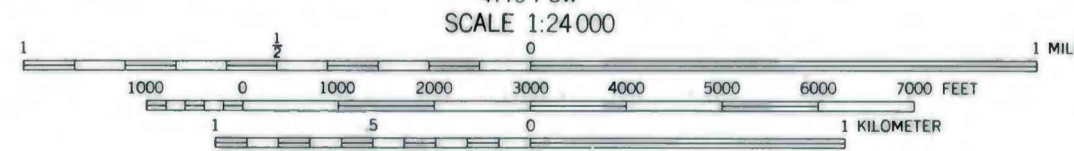
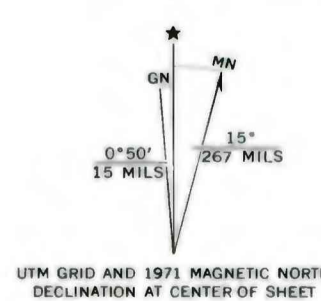
SECTION OF LAND-Showing lots and lot numbers, tracts and tract numbers.

To convert short tons to metric tons multiply short tons by 0.9072.



MAP SHOWING LOCATION OF THE CABIN CREEK NW QUADRANGLE AND THE POWDER RIVER BASIN KNOWN RECOVERABLE COAL RESOURCE AREA (STIPPLED), WYOMING AND MONTANA

(BARDNER DRAW) 479 19 SE



COAL RESOURCE OCCURRENCE MAP OF THE CABIN CREEK NW QUADRANGLE,
SHERIDAN COUNTY, WYOMING AND POWDER RIVER COUNTY, MONTANA

BY
IntraSearch
1980

This report has not been edited for conformity with U. S. Geological Survey editorial standards or stratigraphic nomenclature.