

EXPLANATION

● 22
DRILL HOLE-Showing coal thickness in feet.

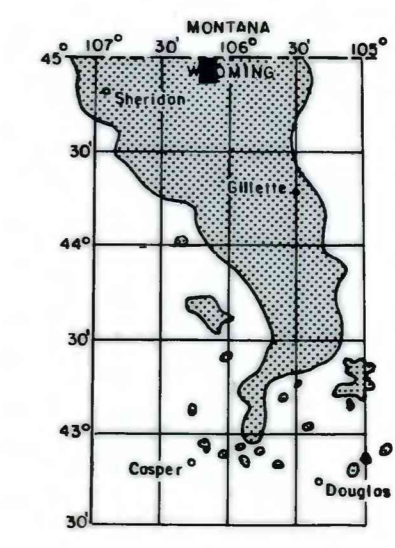
— 18 —
— 20 —

ISOPACHS OF COAL BED-Showing thickness in feet, isopach interval 2 feet, with an intermediate 5 foot contour.

To convert feet to meters, multiply feet by 0.3048.

NOTE:
See note on plate 3 about possible miscorrelation of coal beds in drill holes (5) and (6) in this area.
USGS Monitor 14

Boundary Line of Cook-Otter Coal Zone



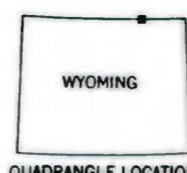
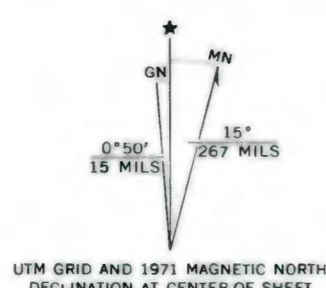
MAP SHOWING LOCATION OF THE CABIN CREEK NW QUADRANGLE AND THE POWDER RIVER BASIN KNOWN RECOVERABLE COAL RESOURCE AREA (STIPPLED), WYOMING AND MONTANA

This report has not been edited for conformity with U. S. Geological Survey editorial standards or stratigraphic nomenclature.

COAL RESOURCE OCCURRENCE MAP OF THE CABIN CREEK NW QUADRANGLE,
SHERIDAN COUNTY, WYOMING AND POWDER RIVER COUNTY, MONTANA

BY
IntraSearch
1980

PLATE 39
ISOPACH MAP OF
COOK-OTTER COAL ZONE



(GARDNER DRAW) 4773 IV SE
Base from U.S. Geological Survey, 1971

(FAWN DRAW) 4773 I SW
SCALE 1:24000

Compiled in 1980

(CABIN CREEK NW) 4773 I SE