

**EXPLANATION**

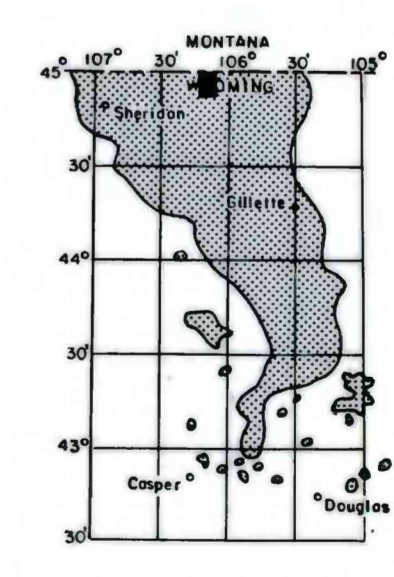
● 6  
DRILL HOLE-Showing coal thickness in feet.

— 8 —  
— 10 —

ISOPACHS OF COAL BED-Showing thickness in feet, isopach interval 2 feet, with an intermediate 5 foot contour.

To convert feet to meters, multiply feet by 0.3048.


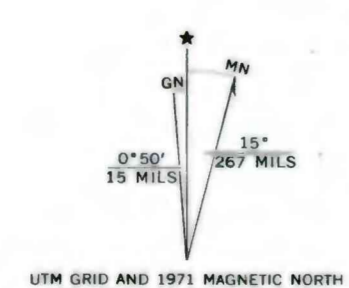
NOTE:  
See note on plate 3  
about possible  
miscorrelation of  
coal beds in drill holes  
⑤ and ⑥ in this area.  
USGS Monitor



MAP SHOWING LOCATION OF THE CABIN CREEK NW QUADRANGLE AND THE POWDER RIVER BASIN KNOWN RECOVERABLE COAL RESOURCE AREA (STIPPLED), WYOMING AND MONTANA

(GARDNER DRAW)  
4773 N. 56 W.

(CABIN CREEK SE)  
4773 N. 56 W.



**COAL RESOURCE OCCURRENCE MAP OF THE CABIN CREEK NW QUADRANGLE,  
SHERIDAN COUNTY, WYOMING AND POWDER RIVER COUNTY, MONTANA**

BY  
**IntraSearch**  
1980

PLATE 49  
ISOPACH MAP OF  
BREWSTER-ARNOLD COAL BED

This report has not been edited for conformity with U. S. Geological Survey editorial standards or stratigraphic nomenclature.