

EXPLANATION

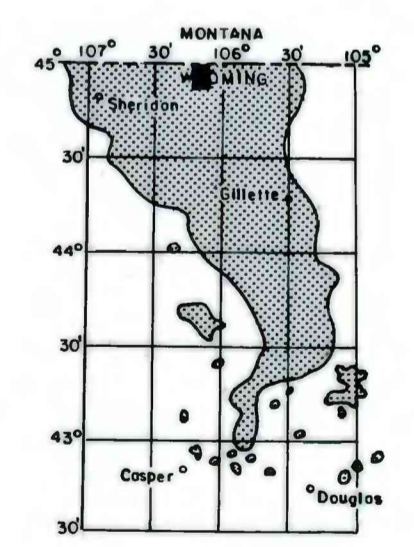
● 19
● 23
● 27
● 30
● 33
● 38

DRILL HOLE-Showing coal thickness in feet.

— 5 —
— 10 —
— 20 —
— 30 —

ISOPACHS OF COAL BED-Showing thickness in feet, isopach interval 10 feet, with an intermediate 5 foot contour.

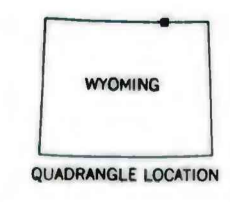

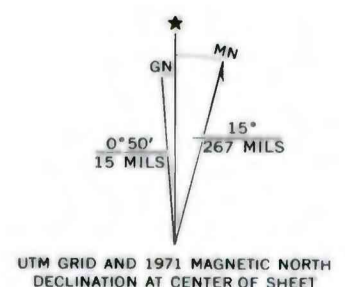
To convert feet to meters, multiply feet by 0.3048.



MAP SHOWING LOCATION OF THE CABIN CREEK NW QUADRANGLE AND THE POWDER RIVER BASIN KNOWN RECOVERABLE COAL RESOURCE AREA (STIPPLED), WYOMING AND MONTANA

(GARDNER DRAW) 4773 1/4 NE

(CABIN CREEK SE) 4773 1/4 SE



Compiled in 1980

This report has not been edited for conformity with U. S. Geological Survey editorial standards or stratigraphic nomenclature.

**COAL RESOURCE OCCURRENCE MAP OF THE CABIN CREEK NW QUADRANGLE,
SHERIDAN COUNTY, WYOMING AND POWDER RIVER COUNTY, MONTANA**
BY
IntraSearch
1980

**PLATE 54
ISOPACH MAP OF
KING-KNOBLOCH-ROBERTS-LOCAL-KENDRICK
COAL BED COMPOSITE**