UNITED STATES
DEPARTMENT OF THE INTERIOR
GEOLOGICAL SURVEY

FAWN DRAW QUADRANGLE
WYOMING—SHERIDAN CO.
7.5 MINUTE SERIES (TOPOGRAPHIC)

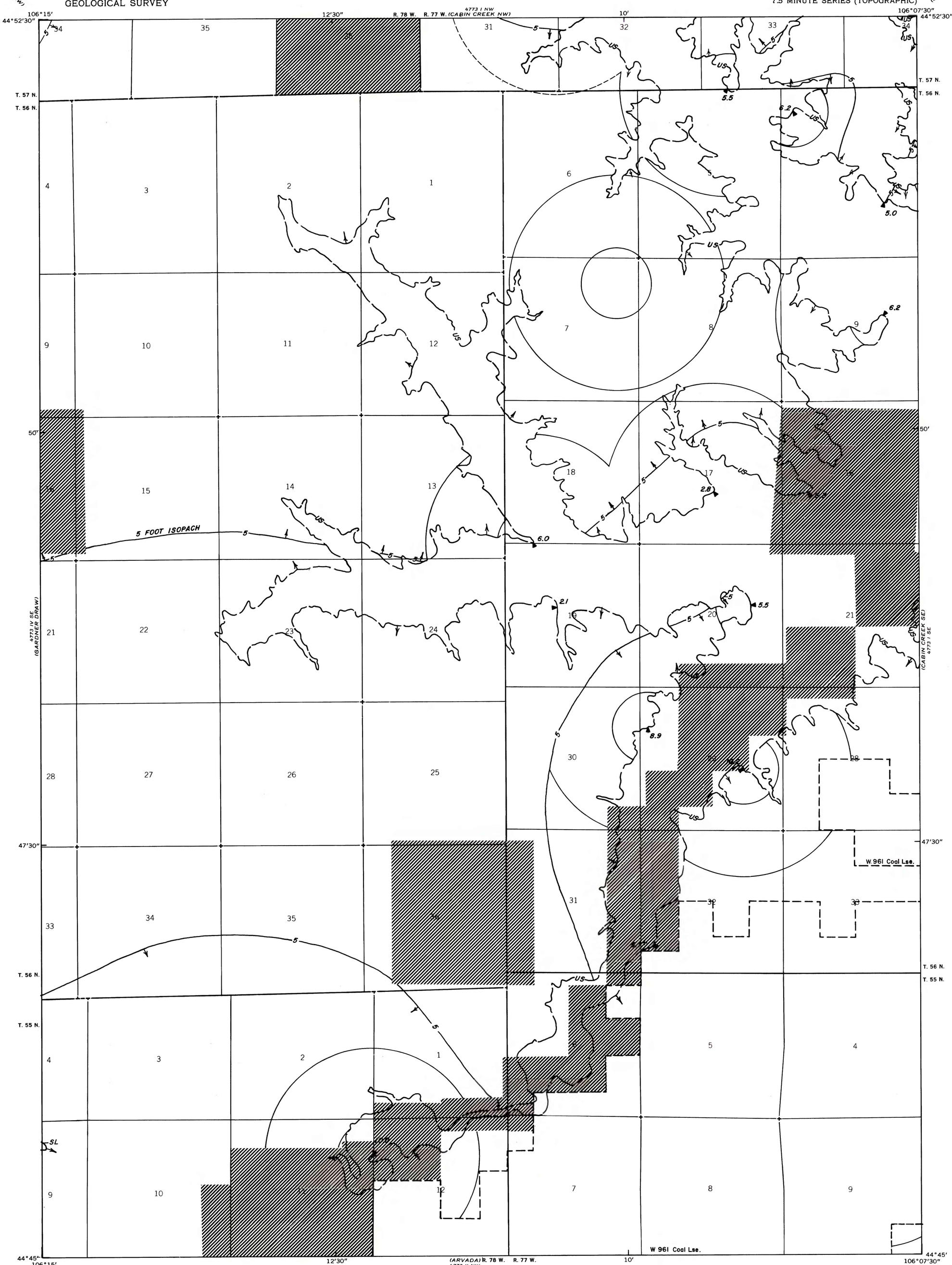

Base from U.S. Geological Survey, 1971

Compiled in 1980

SCALE 1:24 000

1 MILE — 7000 FEET — 1 KILOMETER

UTM GRID AND 1971 MAGNETIC NORTH DECLINATION AT CENTER OF SHEET

QUADRANGLE LOCATION

EXPLANATION

NON-FEDERAL COAL LAND-Coal tonnages not evaluated.

W 961 Coal Lse.

COAL LEASE-Coal Lse. Coal tonnages not evaluated.

STRIPPING LIMIT LINE-500 foot overburden isopach boundary for surface mining of coal. Arrow indicates area suitable for surface mining.

TRACE OF COAL BED OUTCROP-Arrow points toward the coal-bearing area. Coal bed dashed where inferred or projected.

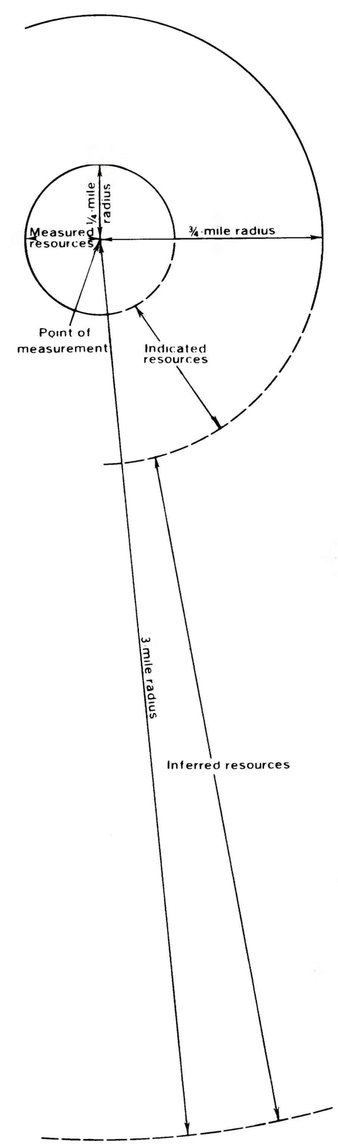

BOUNDARY LINES-Enclosing areas of measured, indicated and inferred coal resources of the coal bed. Dashed where projected from adjacent quadrangles.

To convert miles to kilometers multiply miles by 1.609.

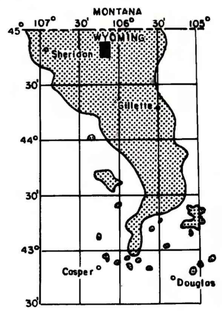

MAP SHOWING LOCATION OF THE FAWN DRAW QUADRANGLE AND THE POWDER RIVER BASIN KNOWN RECOVERABLE COAL RESOURCE AREA (STIPPLED), WYOMING

This report has not been edited for conformity with U. S. Geological Survey editorial standards or stratigraphic nomenclature.

COAL RESOURCE OCCURRENCE MAP OF THE FAWN DRAW QUADRANGLE, SHERIDAN COUNTY, WYOMING

BY

IntraSearch

1980

PLATE 12
AREAL DISTRIBUTION OF IDENTIFIED RESOURCES OF UPPER SMITH COAL BED