UNITED STATES
DEPARTMENT OF THE INTERIOR
GEOLOGICAL SURVEY

FAWN DRAW QUADRANGLE
WYOMING—SHERIDAN CO.
7.5 MINUTE SERIES (TOPOGRAPHIC)

OPEN FILE REPORT 79-164
PLATE 42 OF 59

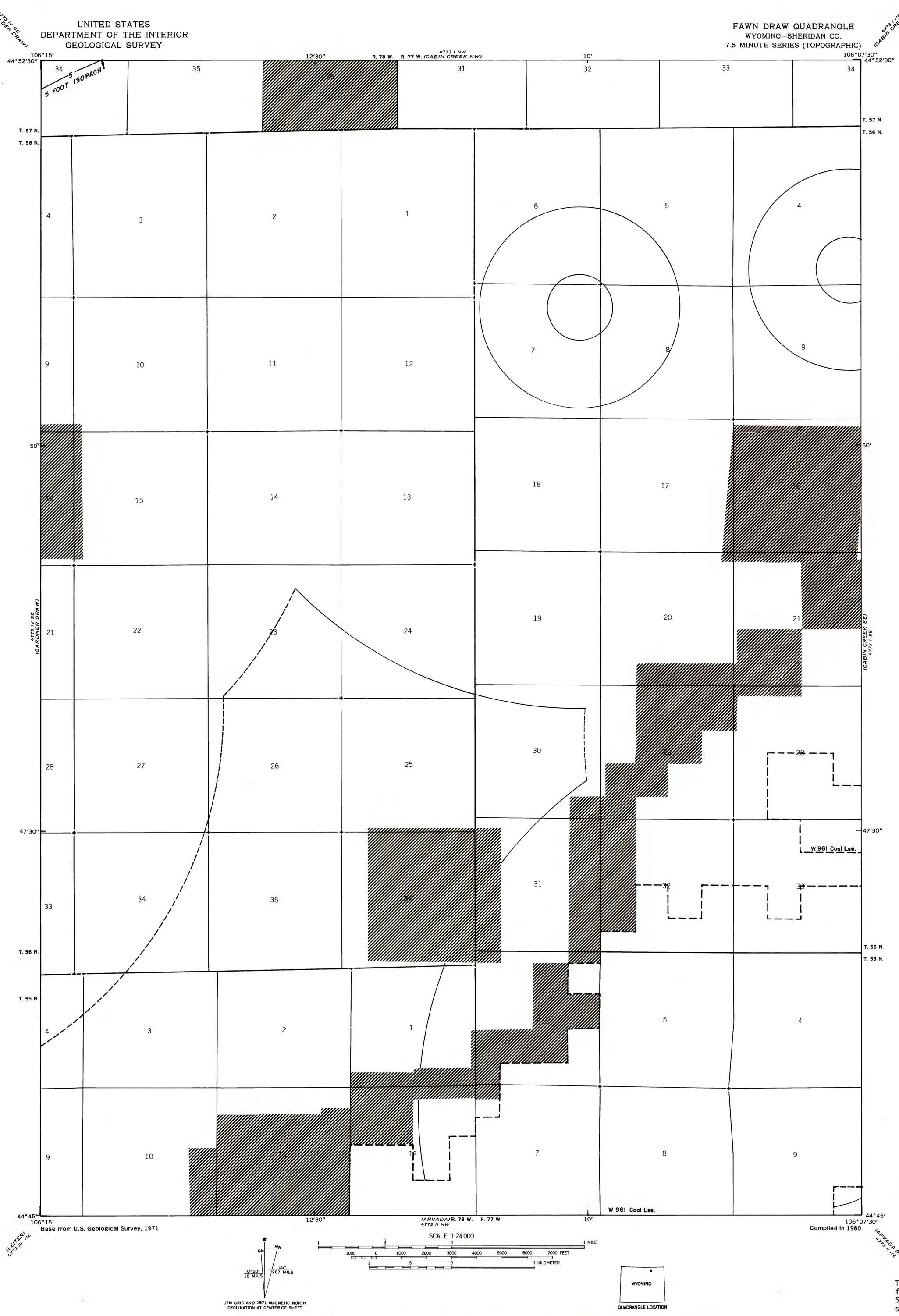

EXPLANATION

NON-FEDERAL COAL LAND-Coal tonnages not evaluated.

W961 Coal Lse.

COAL LEASE-Coal Lse. Coal tonnages not evaluated.

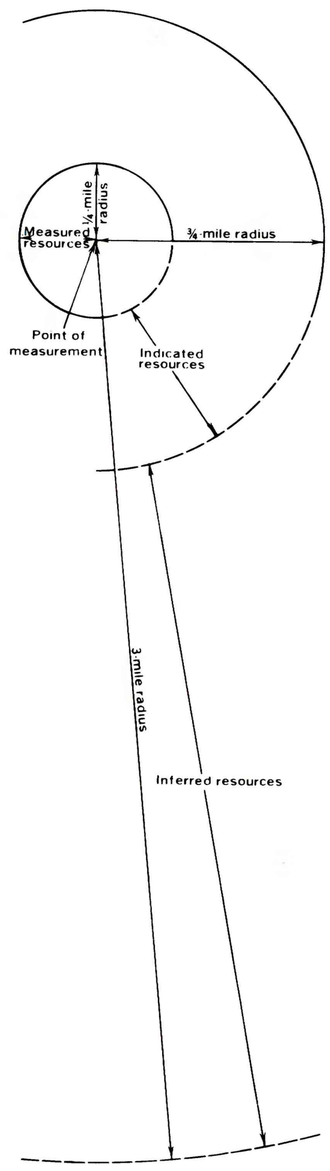

BOUNDARY LINES-Enclosing areas of measured, indicated and inferred coal resources of the coal bed. Dashed where projected from adjacent quadrangles. Hypothetical resources beyond 3 miles.

To convert miles to kilometers multiply miles by 1.609.

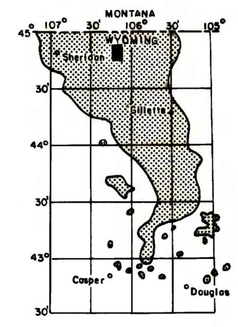

MAP SHOWING LOCATION OF THE FAWN DRAW QUADRANGLE AND THE POWDER RIVER BASIN KNOWN RECOVERABLE COAL RESOURCE AREA (STIPPLED), WYOMING

This report has not been edited for conformity with U. S. Geological Survey editorial standards or stratigraphic nomenclature.

COAL RESOURCE OCCURRENCE MAP OF THE FAWN DRAW QUADRANGLE, SHERIDAN COUNTY, WYOMING

BY

IntraSearch

1980

PLATE 42
AREAL DISTRIBUTION OF IDENTIFIED RESOURCES OF COOK COAL BED